


The background is a vibrant yellow. On the right side, there are several overlapping, rounded rectangular shapes in shades of blue and green. These shapes are connected by thick yellow lines, creating a network-like structure. Scattered throughout the design are several white circles of varying sizes, some of which are partially enclosed by the blue and green shapes. The overall aesthetic is modern and geometric.

Telecommunications Asset Alterations



BUSCONNECTS DUBLIN CORE BUS CORRIDORS INFRASTRUCTURE WORKS

BLANCHARDSTOWN TO CITY CENTRE CORE BUS CORRIDOR SCHEME

TELECOMMUNICATIONS ASSET ALTERATIONS	
DRAWING SERIES NUMBER(S)	DRAWING SERIES DESCRIPTION
BCIDC-ARP-UTL_IX-0005_XX_00-DR-CU-0005	BLANCHARDSTOWN TO CITY CENTRE CORE BUS CORRIDOR SCHEME. TELECOMMUNICATIONS ASSET ALTERATIONS. COVER SHEET
BCIDC-ARP-UTL_KP-0005_XX_00-DR-CU-0005	BLANCHARDSTOWN TO CITY CENTRE CORE BUS CORRIDOR SCHEME. TELECOMMUNICATIONS ASSET ALTERATIONS. KEY PLAN
BCIDC-ARP-UTL_UL-0005_XX_00-DR-CU-0001 to 0040	BLANCHARDSTOWN TO CITY CENTRE CORE BUS CORRIDOR SCHEME. TELECOMMUNICATIONS ASSET ALTERATIONS

Z:\268000\26801-00\4_Intermal\4-02 Drawings\4-02 BCIDC\BCIDC-000511 UTL Drawings\DR\BCIDC-ARP-UTL_IX-0005_XX_00-DR-CU-0005.dwg

Disclaimer:

a. © National Transport Authority (NTA) 2022. This drawing is confidential and the copyright in it is owned by NTA. This drawing must not be either loaned, copied or otherwise reproduced in whole or in part or used for any purpose without the prior permission of NTA.

b. This drawing is to be used for the design element identified in the titlebox. Other information shown is to be considered indicative only. The drawing is to be read in conjunction with all other relevant design drawings.

c. O.S. data used for plans are printed under © Ordnance Survey Ireland Government of Ireland. All rights reserved. Licence Number 2022/OSI_NMA_160 National Transport Authority. All elevations are in metres and relate to OSI Geoid Model (OSGM15) Mean Head. All Co-ordinates are in Irish Transverse Mercator Grid (ITM) as defined by OSI active local GPS station.

d. Information concerning the position of apparatus shown on this drawing is based on drawings supplied by the utility owners and/or the utility works contractor, whilst every care has been taken in the preparation of this drawing, positions should be taken as approximate and are intended for general guidance only and no representation is made by the NTA as to the accuracy, completeness, sufficiency or otherwise of this drawing and the position of the apparatus. The information contained herein does not purport to be comprehensive or final as the apparatus is subject to being altered and/or superseded. Recipients should not rely on this information. Any liabilities are hereby expressly disclaimed.

e. The information contained herein has been provided by the NTA but does not purport to be comprehensive or final. Recipients should not rely on the information. Neither the NTA nor any of its directors, officers, employees, agents, stakeholders or advisers make any representation or warranty as to, or accept any liability or responsibility in relation to, the adequacy, accuracy, reasonableness or completeness of the information provided as part of this document or any matter on which the information is based (including but not limited to loss or damage arising as a result of reliance by recipients on the information or any part of it). Any liabilities are hereby expressly disclaimed.

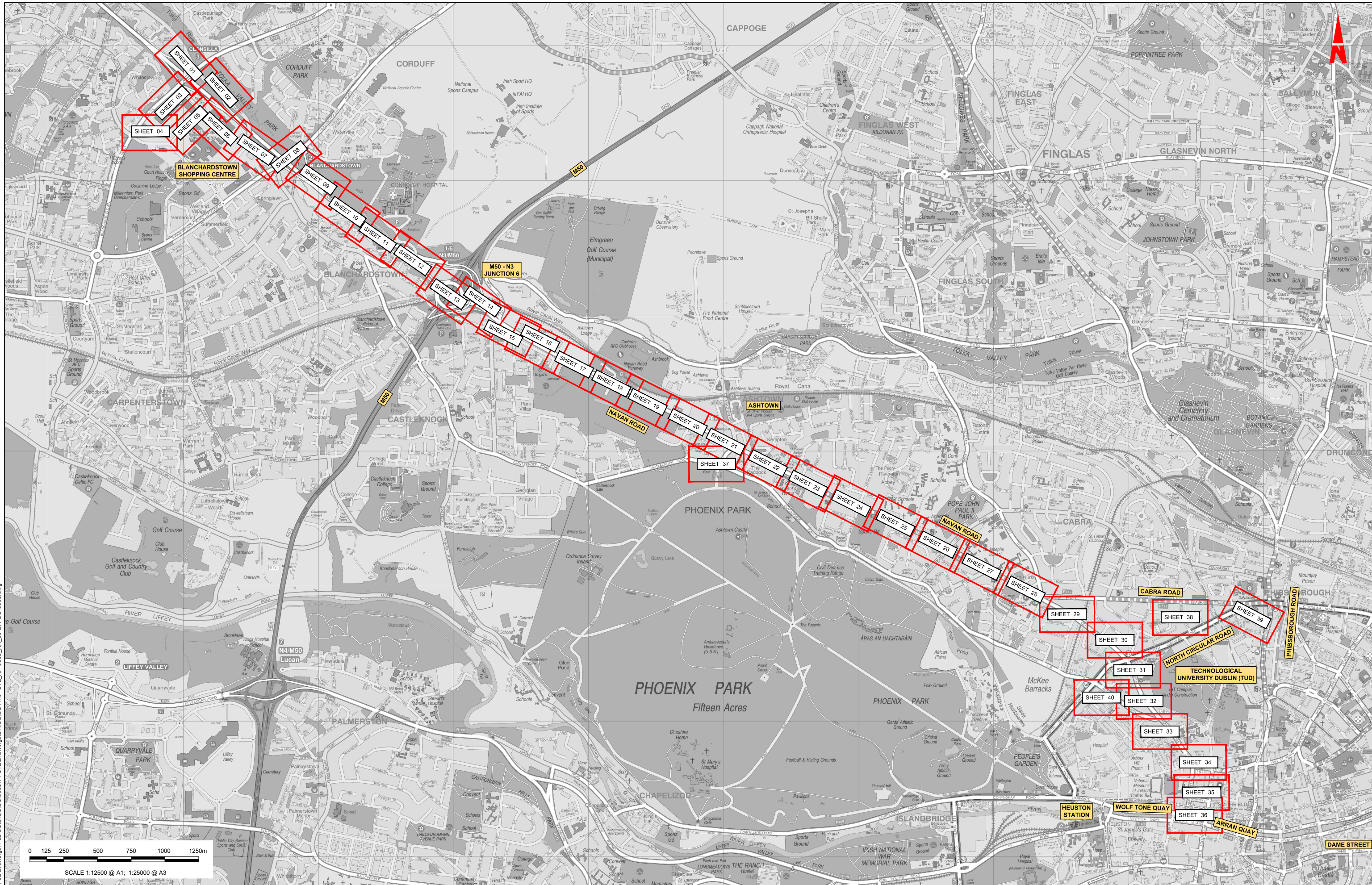


Rev	Date	Drn	Chk'd	App'd	Description
M01	04/04/2022	AG	SW	BD	ISSUE FOR PHASE 4: PLANNING

Client NTA Údarás Náisiúnta Iompair National Transport Authority		Engineering Designer ARUP		
Date 04/04/2022	Scale N/A @ A1 N/A @ A3	Drawn AG	Checked SW	Approved BD
Project Code BCIDC	Originator Code ARP	QMS Code 268401-00		

Programme Title BUSCONNECTS DUBLIN CORE BUS CORRIDORS INFRASTRUCTURE WORKS				
Drawing Title BLANCHARDSTOWN TO CITY CENTRE CORE BUS CORRIDOR SCHEME TELECOMMUNICATIONS ASSET ALTERATIONS COVER SHEET				
Drawing File Name BCIDC-ARP-UTL_IX-0005_XX_00-DR-CU-0005	Sheet Number 01 of 01	Status A	Rev M01	


DO NOT SCALE USE FIGURED DIMENSIONS ONLY



Z:\2686000\268601-004_ Internal\4-02 Drawings\4-02 BCID\BCID\000511 UTL\Drawings\DR\BCID-ARP-UTL_KP-0005_XX_00-DR-CU-0005.dwg

0 125 250 500 750 1000 1250m
 SCALE 1:12500 @ A1: 1:25000 @ A3

Disclaimer
 a. © National Transport Authority (NTA) 2022. This drawing is confidential and the copyright in it is owned by NTA. This drawing must not be either loaned, copied or otherwise reproduced in whole or in part or used for any purpose without the prior permission of NTA.
 b. This drawing is to be used for the design element identified in the title block. Other information shown is to be considered indicative only. The drawing is to be read in conjunction with all other relevant design drawings.
 c. O.S. data used for plans are printed under © Ordnance Survey Ireland Government of Ireland. All rights reserved. Licence Number 2022/OSI_NMA_180 National Transport Authority. All elevations are in metres and relate to OSI Geoid Model (OSGM15) Mean Head. All Co-ordinates are in Irish Transverse Mercator Grid (ITM) as defined by OSI active local GPS station.
 d. Information concerning the position of apparatus shown on this drawing is based on drawings supplied by the utility owners and/or the utility works contractor, whilst every care has been taken in the preparation of this drawing, positions should be taken as approximate and are intended for general guidance only and no representation is made by the NTA as to the accuracy, completeness, sufficiency or otherwise of this drawing and the position of the apparatus. The information contained herein does not purport to be comprehensive or final as the apparatus is subject to being altered and/or superseded. Recipients should not rely on this information. Any liabilities are hereby expressly disclaimed.
 e. The information contained herein has been provided by the NTA but does not purport to be comprehensive or final. Recipients should not rely on the information. Neither the NTA nor any of its directors, officers, employees, agents, stakeholders or advisers make any representation or warranty as to, or accept any liability or responsibility in relation to, the adequacy, accuracy, reasonableness or completeness of the information provided as part of this document or any matter on which the information is based (including but not limited to loss or damage arising as a result of reliance by recipients on the information or any part of it). Any liabilities are hereby expressly disclaimed.



Project Ireland 2040
Building Ireland's Future

Rev	Date	Drn	Chk'd	App'd	Description
M01	04/04/2022	AG	SW	BD	ISSUE FOR PHASE 4: PLANNING

Client NTA Udarás Náisiúnta Iompair National Transport Authority		Engineering Designer ARUP		
Date 04/04/2022	Scale 1:12500 @ A1 1:20000 @ A3	Drawn AG	Checked SW	Approved BD
Project Code BCIDC	Originator Code ARP	QMS Code 268401-00		

Programme Title BUSCONNECTS DUBLIN CORE BUS CORRIDORS INFRASTRUCTURE WORKS			
Drawing Title BLANCHARDSTOWN TO CITY CENTRE CORE BUS CORRIDOR SCHEME TELECOMMUNICATIONS ASSET ALTERATIONS KEY PLAN			
Drawing File Name BCIDC-ARP-UTL_KP-0005_XX_00-DR-CU-0005	Sheet Number 01 of 01	Status A	Rev M01

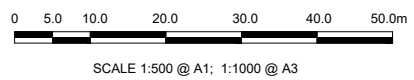
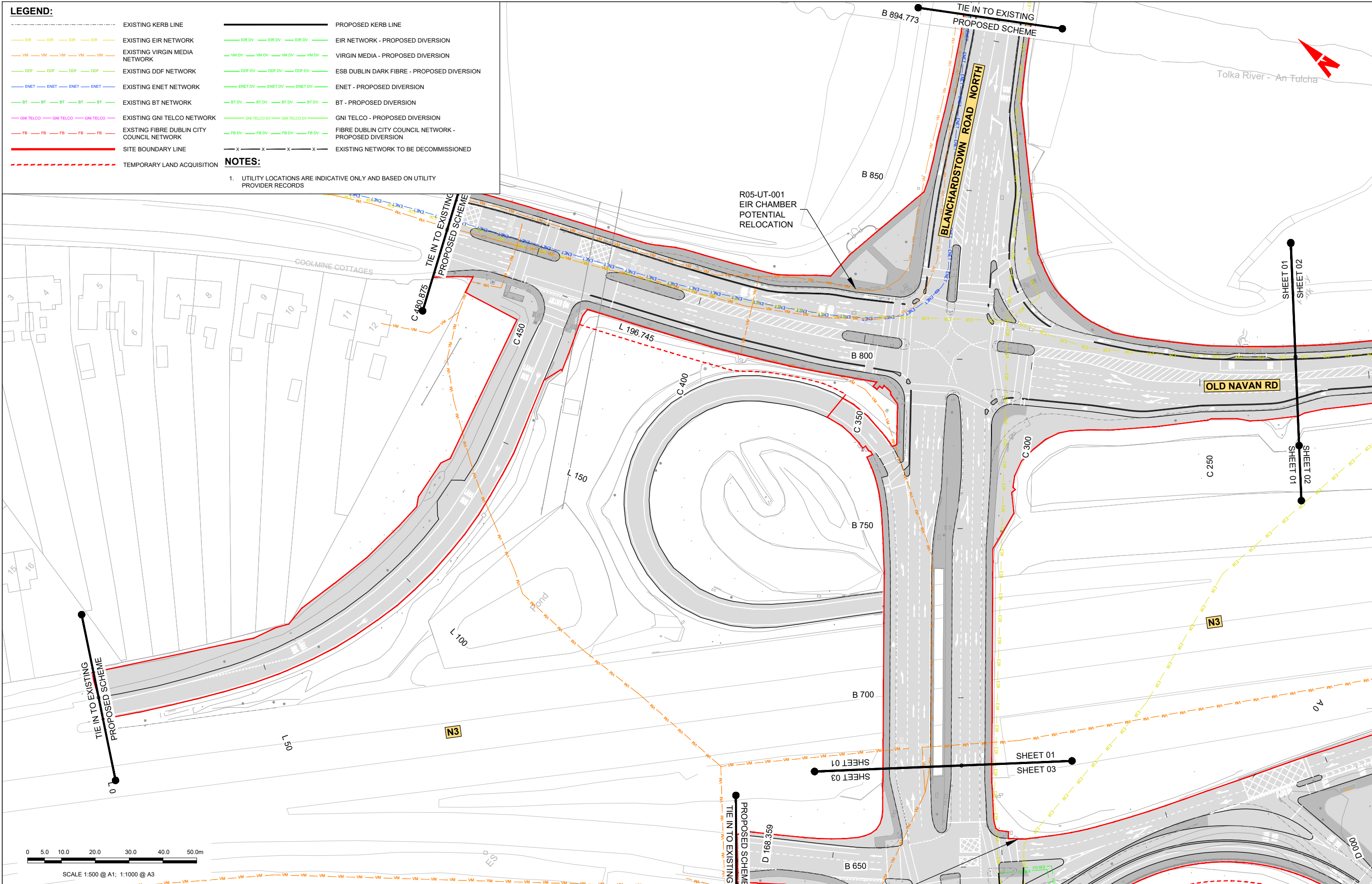
DO NOT SCALE USE FIGURED DIMENSIONS ONLY

LEGEND:

- EXISTING KERB LINE
- EXISTING EIR NETWORK
- EXISTING VIRGIN MEDIA NETWORK
- EXISTING DDF NETWORK
- EXISTING ENET NETWORK
- EXISTING BT NETWORK
- EXISTING GNI TELCO NETWORK
- EXISTING FIBRE DUBLIN CITY COUNCIL NETWORK
- SITE BOUNDARY LINE
- TEMPORARY LAND ACQUISITION
- PROPOSED KERB LINE
- EIR DV - PROPOSED DIVERSION
- VIRGIN MEDIA - PROPOSED DIVERSION
- ESB DUBLIN DARK FIBRE - PROPOSED DIVERSION
- ENET - PROPOSED DIVERSION
- BT - PROPOSED DIVERSION
- GNI TELCO - PROPOSED DIVERSION
- FIBRE DUBLIN CITY COUNCIL NETWORK - PROPOSED DIVERSION
- EXISTING NETWORK TO BE DECOMMISSIONED

NOTES:

1. UTILITY LOCATIONS ARE INDICATIVE ONLY AND BASED ON UTILITY PROVIDER RECORDS



Disclaimer

a. © National Transport Authority (NTA) 2022. This drawing is confidential and the copyright in it is owned by NTA. This drawing must not be either loaned, copied or otherwise reproduced in whole or in part or used for any purpose without the prior permission of NTA.

b. This drawing is to be used for the design element identified in the titleblock. Other information shown is to be considered indicative only. The drawing is to be read in conjunction with all other relevant design drawings.

c. O.S. data used for plans are printed under © Ordnance Survey Ireland Government of Ireland. All rights reserved. Licence Number 2022/OSI_NMA_180 National Transport Authority. All elevations are in metres and relate to OSI Geoid Model (OSGM15) Mean Head. All Co-ordinates are in Irish Transverse Mercator Grid (ITM) as defined by OSI active local GPS station.

d. Information concerning the position of apparatus shown on this drawing is based on drawings supplied by the utility owners and/or the utility works contractor, whilst every care has been taken in the preparation of this drawing, positions should be taken as approximate and are intended for general guidance only and no representation is made by the NTA as to the accuracy, completeness, sufficiency or otherwise of this drawing and the position of the apparatus. The information contained herein does not purport to be comprehensive or final as the apparatus is subject to being altered and/or superceded. Recipients should not rely on this information. Any liabilities are hereby expressly disclaimed.

e. The information contained herein has been provided by the NTA but does not purport to be comprehensive or final. Recipients should not rely on the information. Neither the NTA nor any of its directors, officers, employees, agents, stakeholders or advisers make any representation or warranty as to, or accept any liability or responsibility in relation to, the adequacy, accuracy, reasonableness or completeness of the information provided as part of this document or any matter on which the information is based (including but not limited to loss or damage arising as a result of reliance by recipients on the information or any part of it). Any liabilities are hereby expressly disclaimed.



Rev	Date	Dm	Chk'd	App'd	Description
M01	04/04/2022	AG	SW	BD	ISSUE FOR PHASE 4: PLANNING

Client
NTA
 Údarás Náisiúnta Iompair
 National Transport Authority

Engineering Designer
ARUP

Date: 04/04/2022 | Scale: 1:500 @ A1, 1:1000 @ A3
 Project Code: BCIDC | Originator Code: ARP
 QMS Code: 268401-00

Programme Title BUSCONNECTS DUBLIN CORE BUS CORRIDORS INFRASTRUCTURE WORKS			
Drawing Title BLANCHARDSTOWN TO CITY CENTRE CORE BUS CORRIDOR SCHEME TELECOMMUNICATIONS ASSET ALTERATIONS			
Drawing File Name BCIDC-ARP-UTL_UL-0005_XX_00-DR-CU-0001	Sheet Number 01 of 40	Status A	Rev M01

DO NOT SCALE USE FIGURED DIMENSIONS ONLY

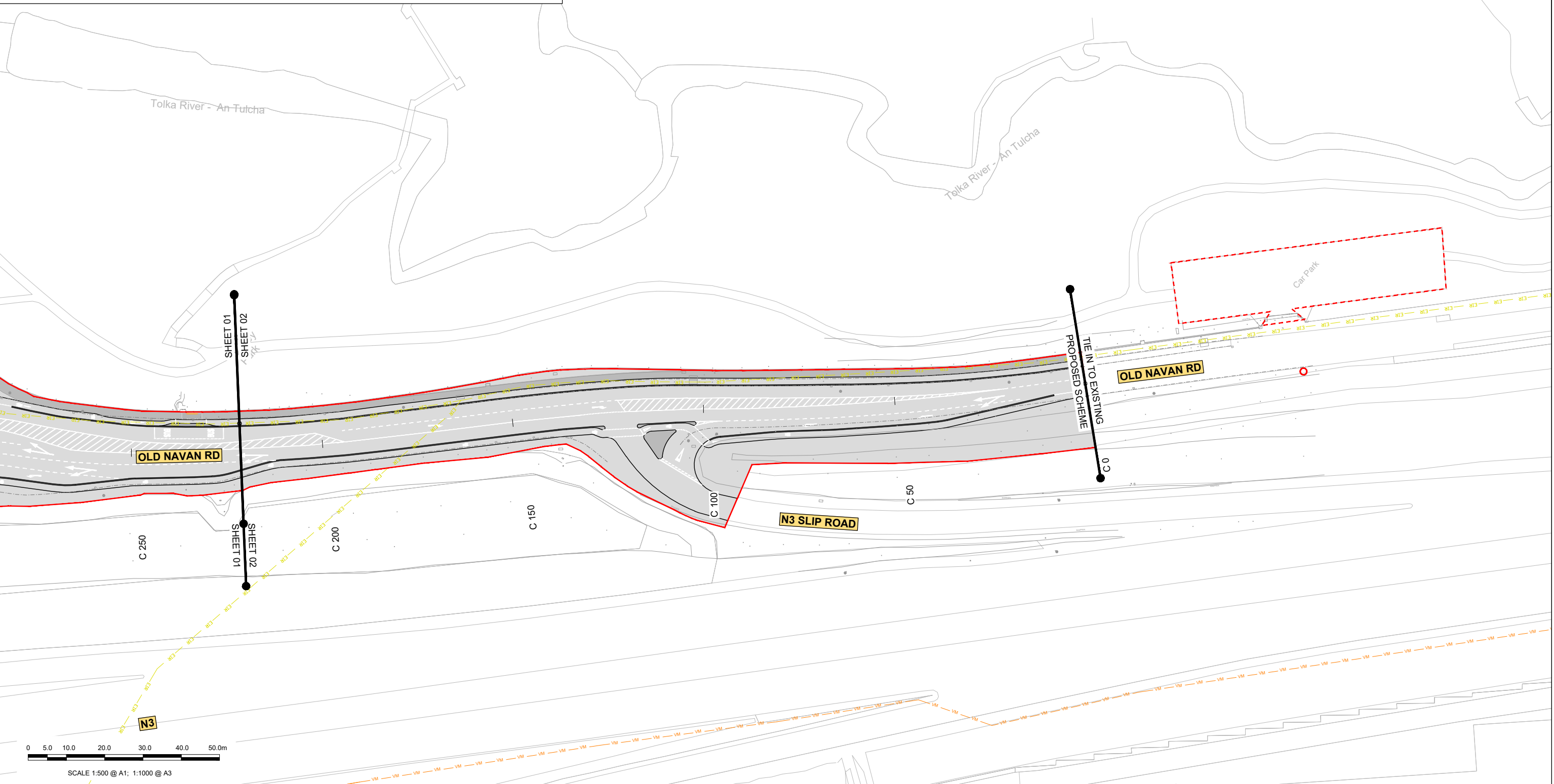
I:\global\Dublin\Dublin\0268401-004 - Internal\4-02 Drawings\4-02-3 Civil Infrastructure\05-Blanchardstown\BCIDC-ARP-UTL_UL-0005_XX_00-DR-CU-0001 - 0000.dwg

LEGEND:

- EXISTING KERB LINE
- EXISTING EIR NETWORK
- EXISTING VIRGIN MEDIA NETWORK
- EXISTING DDF NETWORK
- EXISTING ENET NETWORK
- EXISTING BT NETWORK
- EXISTING GNI TELCO NETWORK
- EXISTING FIBRE DUBLIN CITY COUNCIL NETWORK
- SITE BOUNDARY LINE
- TEMPORARY LAND ACQUISITION
- PROPOSED KERB LINE
- EIR NETWORK - PROPOSED DIVERSION
- VIRGIN MEDIA - PROPOSED DIVERSION
- ESB DUBLIN DARK FIBRE - PROPOSED DIVERSION
- ENET - PROPOSED DIVERSION
- BT - PROPOSED DIVERSION
- GNI TELCO - PROPOSED DIVERSION
- FIBRE DUBLIN CITY COUNCIL NETWORK - PROPOSED DIVERSION
- EXISTING NETWORK TO BE DECOMMISSIONED

NOTES:

- UTILITY LOCATIONS ARE INDICATIVE ONLY AND BASED ON UTILITY PROVIDER RECORDS



Disclaimer

a. © National Transport Authority (NTA) 2022. This drawing is confidential and the copyright in it is owned by NTA. This drawing must not be either loaned, copied or otherwise reproduced in whole or in part or used for any purpose without the prior permission of NTA.

b. This drawing is to be used for the design element identified in the titleblock. Other information shown is to be considered indicative only. The drawing is to be read in conjunction with all other relevant design drawings.

c. O.S. data used for plans are printed under © Ordnance Survey Ireland Government of Ireland. All rights reserved. Licence Number 2022/OSI_NMA_180 National Transport Authority. All elevations are in metres and relate to OSI Geoid Model (OSGM15) Mean Head. All Co-ordinates are in Irish Transverse Mercator Grid (ITM) as defined by OSI active local GPS station.

d. Information concerning the position of apparatus shown on this drawing is based on drawings supplied by the utility owners and/or the utility works contractor, whilst every care has been taken in the preparation of this drawing, positions should be taken as approximate and are intended for general guidance only and no representation is made by the NTA as to the accuracy, completeness, sufficiency or otherwise of this drawing and the position of the apparatus. The information contained herein does not purport to be comprehensive or final as the apparatus is subject to being altered and/or superceded. Recipients should not rely on this information. Any liabilities are hereby expressly disclaimed.

e. The information contained herein has been provided by the NTA but does not purport to be comprehensive or final. Recipients should not rely on the information. Neither the NTA nor any of its directors, officers, employees, agents, stakeholders or advisers make any representation or warranty as to, or accept any liability or responsibility in relation to, the adequacy, accuracy, reasonableness or completeness of the information provided as part of this document or any matter on which the information is based (including but not limited to loss or damage arising as a result of reliance by recipients on the information or any part of it). Any liabilities are hereby expressly disclaimed.

Rev	Date	Drn	Chk'd	App'd	Description
M01	04/04/2022	AG	SW	BD	ISSUE FOR PHASE 4: PLANNING

Client

NTA
Údarás Náisiúnta Iompair
National Transport Authority

Engineering Designer

ARUP

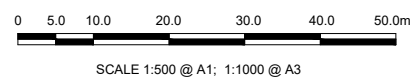
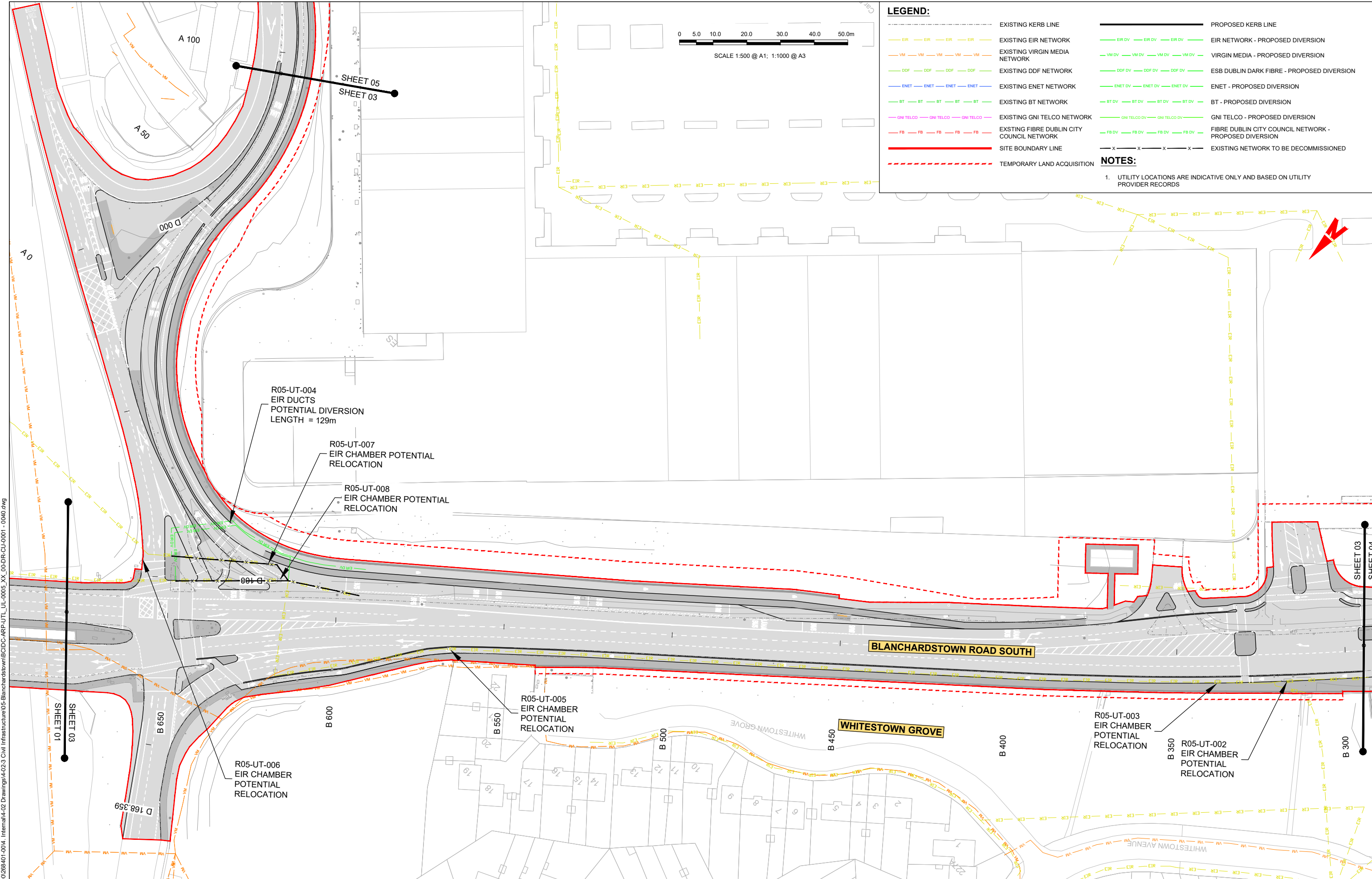
Date: 04/04/2022 | Scale: 1:500 @ A1, 1:1000 @ A3 | Drawn: AG | Checked: SW | Approved: BD

Project Code: BCIDC | Originator Code: ARP | QMS Code: 268401-00

Programme Title			
BUSCONNECTS DUBLIN CORE BUS CORRIDORS INFRASTRUCTURE WORKS			
Drawing Title			
BLANCHARDSTOWN TO CITY CENTRE CORE BUS CORRIDOR SCHEME TELECOMMUNICATIONS ASSET ALTERATIONS			
Drawing File Name	Sheet Number	Status	Rev
BCIDC-ARP-UTL_UL-0005_XX_00-DR-CU-0002	02 of 40	A	M01

DO NOT SCALE USE FIGURED DIMENSIONS ONLY

I:\global\Dublin\0268401-004 - Internat\4-02 Drawings\4-02-3 Civil Infrastructure\05-Blanchardstown\BCIDC-ARP-UTL_UL-0005_XX_00-DR-CU-0001 - 0040.dwg



LEGEND:

--- EXISTING KERB LINE	--- PROPOSED KERB LINE
--- EXISTING EIR NETWORK	--- EIR NETWORK - PROPOSED DIVERSION
--- EXISTING VIRGIN MEDIA NETWORK	--- VIRGIN MEDIA - PROPOSED DIVERSION
--- EXISTING DDF NETWORK	--- ESB DUBLIN DARK FIBRE - PROPOSED DIVERSION
--- EXISTING ENET NETWORK	--- ENET - PROPOSED DIVERSION
--- EXISTING BT NETWORK	--- BT - PROPOSED DIVERSION
--- EXISTING GNI TELCO NETWORK	--- GNI TELCO - PROPOSED DIVERSION
--- EXISTING FIBRE DUBLIN CITY COUNCIL NETWORK	--- FIBRE DUBLIN CITY COUNCIL NETWORK - PROPOSED DIVERSION
--- SITE BOUNDARY LINE	--- EXISTING NETWORK TO BE DECOMMISSIONED
--- TEMPORARY LAND ACQUISITION	

NOTES:
 1. UTILITY LOCATIONS ARE INDICATIVE ONLY AND BASED ON UTILITY PROVIDER RECORDS

\globe\arup\Dublin\lobos\268000\268401-004 - Internat4-02 Drawings\4-02-3 Civil Infrastructure\05-Blanchardstown\BCIDC-ARP-UTL_UL-0005_XX_00-DR-CU-0001 - 0040.dwg

Disclaimer

a. © National Transport Authority (NTA) 2022. This drawing is confidential and the copyright in it is owned by NTA. This drawing must not be either loaned, copied or otherwise reproduced in whole or in part or used for any purpose without the prior permission of NTA.

b. This drawing is to be used for the design element identified in the titleblock. Other information shown is to be considered indicative only. The drawing is to be read in conjunction with all other relevant design drawings.

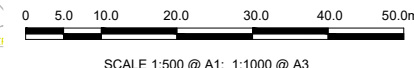
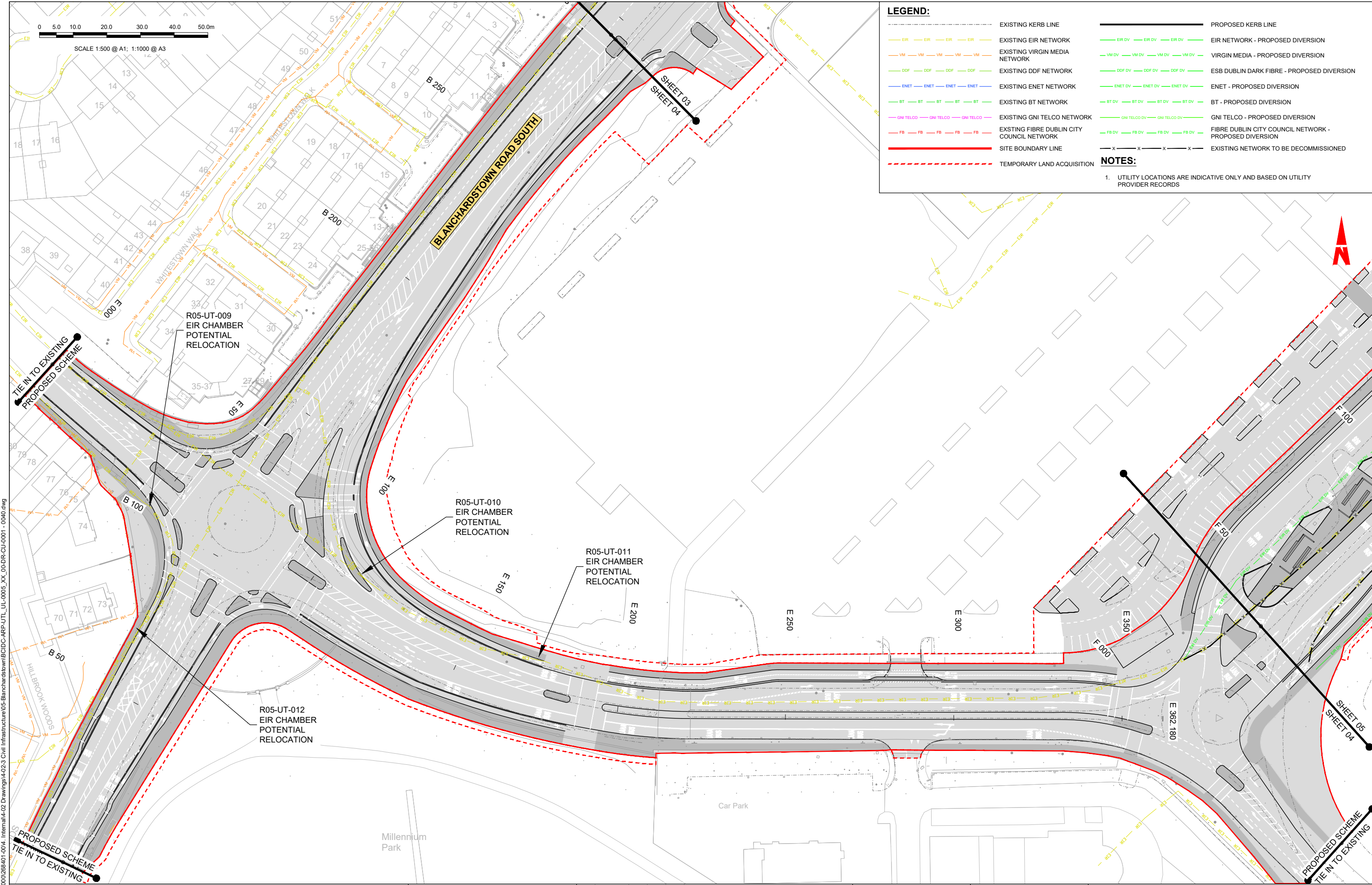
c. O.S. data used for plans are printed under © Ordnance Survey Ireland Government of Ireland. All rights reserved. Licence Number 2022/OSI_NMA_180 National Transport Authority. All elevations are in metres and relate to OSI Geoid Model (OSGM15) Mean Head. All Co-ordinates are in Irish Transverse Mercator Grid (ITM) as defined by OSI active local GPS station.

d. Information concerning the position of apparatus shown on this drawing is based on drawings supplied by the utility owners and/or the utility works contractor, whilst every care has been taken in the preparation of this drawing, positions should be taken as approximate and are intended for general guidance only and no representation is made by the NTA as to the accuracy, completeness, sufficiency or otherwise of this drawing and the position of the apparatus. The information contained herein does not purport to be comprehensive or final as the apparatus is subject to being altered and/or superceded. Recipients should not rely on this information. Any liabilities are hereby expressly disclaimed.

e. The information contained herein has been provided by the NTA but does not purport to be comprehensive or final. Recipients should not rely on the information. Neither the NTA nor any of its directors, officers, employees, agents, stakeholders or advisers make any representation or warranty as to, or accept any liability or responsibility in relation to, the adequacy, accuracy, reasonableness or completeness of the information provided as part of this document or any matter on which the information is based (including but not limited to loss or damage arising as a result of reliance by recipients on the information or any part of it). Any liabilities are hereby expressly disclaimed.

	Rev	Date	Drn	Chk'd	App'd	Description		Engineering Designer			ARUP	Programme Title			
	M01	04/04/2022	AG	SW	BD	ISSUE FOR PHASE 4: PLANNING		Date	Scale	Drawn		Checked	Approved	BUSCONNECTS DUBLIN CORE BUS CORRIDORS INFRASTRUCTURE WORKS	
							Date: 04/04/2022 Scale: 1:500 @ A1, 1:1000 @ A3 Drawn: AG, Checked: SW, Approved: BD			Drawing Title: BLANCHARDSTOWN TO CITY CENTRE CORE BUS CORRIDOR SCHEME TELECOMMUNICATIONS ASSET ALTERATIONS					
							Project Code: BCIDC Originator Code: ARP QMS Code: 268401-00			Drawing File Name: BCIDC-ARP-UTL_UL-0005_XX_00-DR-CU-0003 Sheet Number: 03 of 40 Status: A Rev: M01					

<p style="text-align: center;">DO NOT SCALE USE FIGURED DIMENSIONS ONLY</p>											
--	--	--	--	--	--	--	--	--	--	--	--



LEGEND:

	EXISTING KERB LINE		PROPOSED KERB LINE
	EXISTING EIR NETWORK		EIR NETWORK - PROPOSED DIVERSION
	EXISTING VIRGIN MEDIA NETWORK		VIRGIN MEDIA - PROPOSED DIVERSION
	EXISTING DDF NETWORK		ESB DUBLIN DARK FIBRE - PROPOSED DIVERSION
	EXISTING ENET NETWORK		ENET - PROPOSED DIVERSION
	EXISTING BT NETWORK		BT - PROPOSED DIVERSION
	EXISTING GNI TELCO NETWORK		GNI TELCO - PROPOSED DIVERSION
	EXISTING FIBRE DUBLIN CITY COUNCIL NETWORK		FIBRE DUBLIN CITY COUNCIL NETWORK - PROPOSED DIVERSION
	SITE BOUNDARY LINE		EXISTING NETWORK TO BE DECOMMISSIONED
	TEMPORARY LAND ACQUISITION		

NOTES:

- UTILITY LOCATIONS ARE INDICATIVE ONLY AND BASED ON UTILITY PROVIDER RECORDS

\globe\all\Dublin\0269000\0269401-004 - Internat\4-02 Drawings\4-02-3 Civil Infrastructure\05-Blanchardstown\BCIDC-ARP-UTL_UL-0005_XX_00-DR-CU-0001 - 0040.dwg

Disclaimers:
 a. © National Transport Authority (NTA) 2022. This drawing is confidential and the copyright in it is owned by NTA. This drawing must not be either loaned, copied or otherwise reproduced in whole or in part or used for any purpose without the prior permission of NTA.
 b. This drawing is to be used for the design element identified in the titleblock. Other information shown is to be considered indicative only. The drawing is to be read in conjunction with all other relevant design drawings.
 c. O.S. data used for plans are printed under © Ordnance Survey Ireland Government of Ireland. All rights reserved. Licence Number 2022/OSI_NMA_180 National Transport Authority. All elevations are in metres and relate to OSI Geoid Model (OSGM15) Mean Head. All Co-ordinates are in Irish Transverse Mercator Grid (ITM) as defined by OSI active local GPS station.

e. The information contained herein has been provided by the NTA but does not purport to be comprehensive or final. Recipients should not rely on the information. Neither the NTA nor any of its directors, officers, employees, agents, stakeholders or advisers make any representation or warranty as to, or accept any liability or responsibility in relation to, the adequacy, accuracy, reasonableness or completeness of the information provided as part of this document or any matter on which the information is based (including but not limited to loss or damage arising as a result of reliance by recipients on the information or any part of it). Any liabilities are hereby expressly disclaimed.

f. Information concerning the position of apparatus shown on this drawing is based on drawings supplied by the utility owners and/or the utility works contractor, whilst every care has been taken in the preparation of this drawing, positions should be taken as approximate and are intended for general guidance only and no representation is made by the NTA as to the accuracy, completeness, sufficiency or otherwise of this drawing and the position of the apparatus. The information contained herein does not purport to be comprehensive or final as the apparatus is subject to being altered and/or superceded. Recipients should not rely on this information. Any liabilities are hereby expressly disclaimed.



Rev	Date	Drn	Chk'd	App'd	Description
M01	04/04/2022	AG	SW	BD	ISSUE FOR PHASE 4: PLANNING

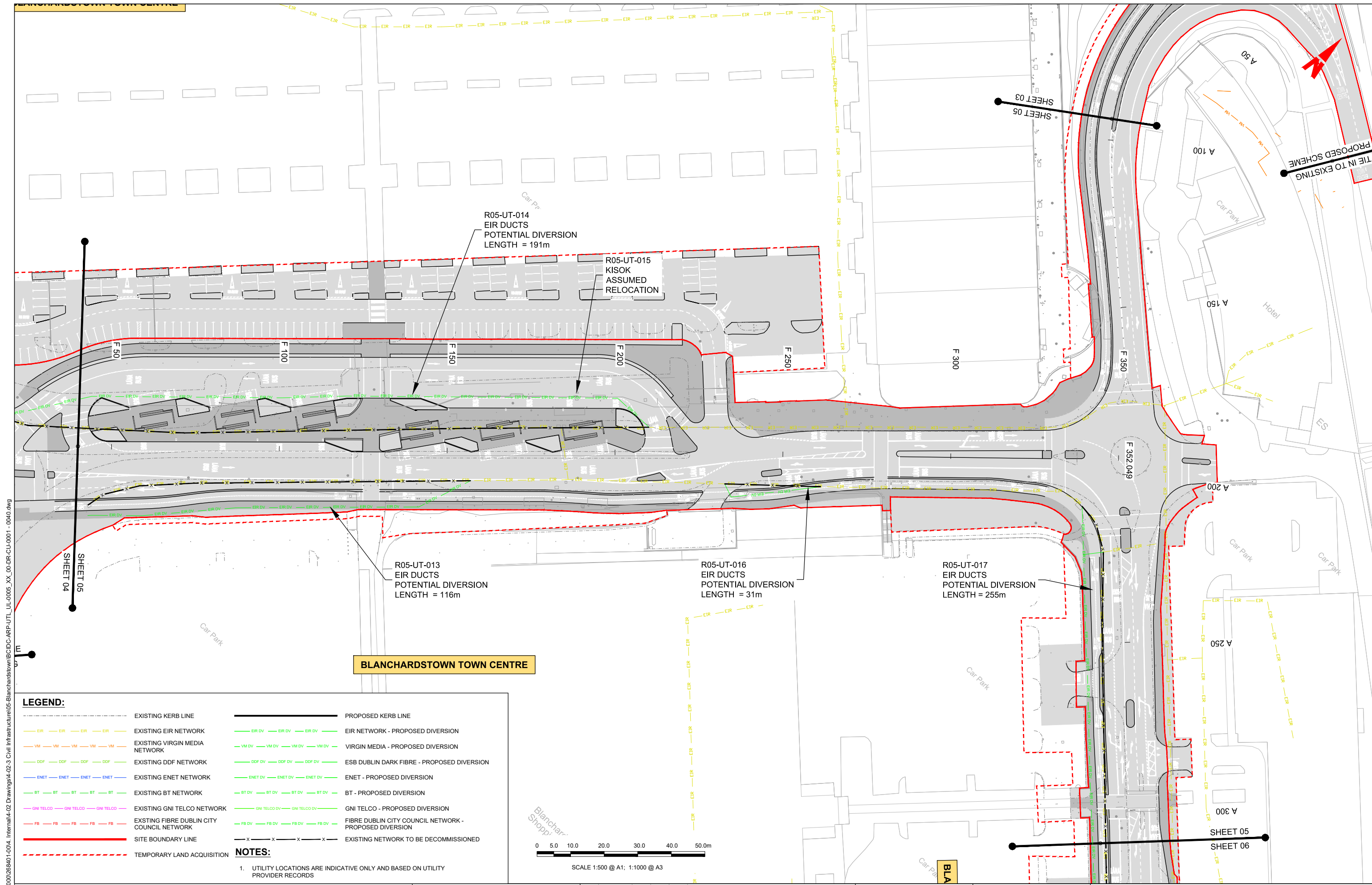
Client: **NTA**
 Údarás Náisiúnta Iompair
 National Transport Authority

Engineering Designer: **ARUP**

Date	04/04/2022	Scale	1:500 @ A1 1:1000 @ A3	Drawn	AG	Checked	SW	Approved	BD
Project Code	BCIDC	Originator Code	ARP	QMS Code	268401-00				

Programme Title BUSCONNECTS DUBLIN CORE BUS CORRIDORS INFRASTRUCTURE WORKS			
Drawing Title BLANCHARDSTOWN TO CITY CENTRE CORE BUS CORRIDOR SCHEME TELECOMMUNICATIONS ASSET ALTERATIONS			
Drawing File Name	BCIDC-ARP-UTL_UL-0005_XX_00-DR-CU-0004	Sheet Number	04 of 40
Status	A	Rev	M01

DO NOT SCALE USE FIGURED DIMENSIONS ONLY



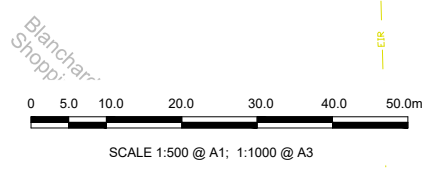
BLANCHARDSTOWN TOWN CENTRE

LEGEND:

---	EXISTING KERB LINE	---	PROPOSED KERB LINE
---	EXISTING EIR NETWORK	---	EIR NETWORK - PROPOSED DIVERSION
---	EXISTING VIRGIN MEDIA NETWORK	---	VIRGIN MEDIA - PROPOSED DIVERSION
---	EXISTING DDF NETWORK	---	ESB DUBLIN DARK FIBRE - PROPOSED DIVERSION
---	EXISTING ENET NETWORK	---	ENET - PROPOSED DIVERSION
---	EXISTING BT NETWORK	---	BT - PROPOSED DIVERSION
---	EXISTING GNI TELCO NETWORK	---	GNI TELCO - PROPOSED DIVERSION
---	EXISTING FIBRE DUBLIN CITY COUNCIL NETWORK	---	FIBRE DUBLIN CITY COUNCIL NETWORK - PROPOSED DIVERSION
---	SITE BOUNDARY LINE	---	EXISTING NETWORK TO BE DECOMMISSIONED
---	TEMPORARY LAND ACQUISITION		

NOTES:

- UTILITY LOCATIONS ARE INDICATIVE ONLY AND BASED ON UTILITY PROVIDER RECORDS



Disclaimer

a. © National Transport Authority (NTA) 2022. This drawing is confidential and the copyright in it is owned by NTA. This drawing must not be either loaned, copied or otherwise reproduced in whole or in part or used for any purpose without the prior permission of NTA.

b. This drawing is to be used for the design element identified in the titlebox. Other information shown is to be considered indicative only. The drawing is to be read in conjunction with all other relevant design drawings.

c. O.S. data used for plans are printed under © Ordnance Survey Ireland Government of Ireland. All rights reserved. Licence Number 2022/O.S. NMA_180 National Transport Authority. All elevations are in metres and relate to OSI Geoid Model (OSGM15) Mean Head. All Co-ordinates are in Irish Transverse Mercator Grid (ITM) as defined by OSI active local GPS station.

d. Information concerning the position of apparatus shown on this drawing is based on drawings supplied by the utility owners and/or the utility works contractor, whilst every care has been taken in the preparation of this drawing, positions should be taken as appropriate and are intended for general guidance only and no representation is made by the NTA as to the accuracy, completeness, sufficiency or otherwise of this drawing and the position of the apparatus. The information contained herein does not purport to be comprehensive or final as the apparatus is subject to being altered and/or superseded. Recipients should not rely on this information. Any liabilities are hereby expressly disclaimed.

e. The information contained herein has been provided by the NTA but does not purport to be comprehensive or final. Recipients should not rely on the information. Neither the NTA nor any of its directors, officers, employees, agents, stakeholders or advisers make any representation or warranty as to, or accept any liability or responsibility in relation to, the adequacy, accuracy, reasonableness or completeness of the information provided as part of this document or any matter on which the information is based (including but not limited to loss or damage arising as a result of reliance by recipients on the information or any part of it). Any liabilities are hereby expressly disclaimed.



Rev	Date	Drn	Chk'd	App'd	Description
M01	04/04/2022	AG	SW	BD	ISSUE FOR PHASE 4: PLANNING

Client

NTA
Údarás Náisiúnta Iompair
National Transport Authority

Engineering Designer

ARUP

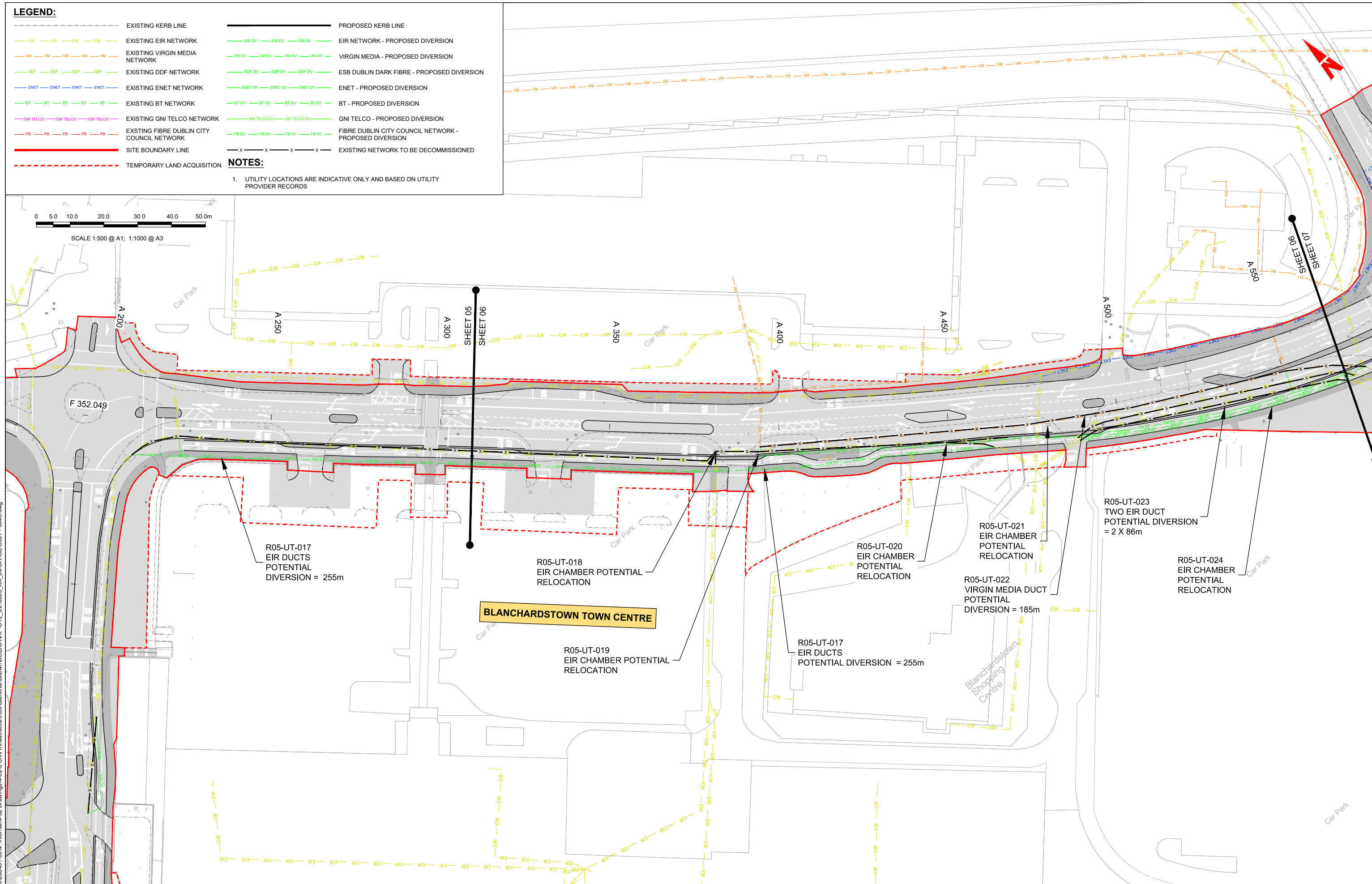

Date	04/04/2022	Scale	1:500 @ A1 1:1000 @ A3	Drawn	AG	Checked	SW	Approved	BD
Project Code	BCIDC	Originator Code	ARP	QMS Code	268401-00				
Programme Title	BUSCONNECTS DUBLIN CORE BUS CORRIDORS INFRASTRUCTURE WORKS								
Drawing Title	BLANCHARDSTOWN TO CITY CENTRE CORE BUS CORRIDOR SCHEME TELECOMMUNICATIONS ASSET ALTERATIONS								
Drawing File Name	BCIDC-ARP-UTL_UL-0005_XX_00-DR-CU-0005	Sheet Number	05 of 40	Status	A	Rev	M01		

DO NOT SCALE USE FIGURED DIMENSIONS ONLY

LEGEND:

	EXISTING KERB LINE		PROPOSED KERB LINE
	EXISTING EIR NETWORK		EIR NETWORK - PROPOSED DIVERSION
	EXISTING VIRGIN MEDIA NETWORK		VIRGIN MEDIA - PROPOSED DIVERSION
	EXISTING DDF NETWORK		ESB DUBLIN DARK FIBRE - PROPOSED DIVERSION
	EXISTING ENET NETWORK		ENET - PROPOSED DIVERSION
	EXISTING BT NETWORK		BT - PROPOSED DIVERSION
	EXISTING GNI TELCO NETWORK		GNI TELCO - PROPOSED DIVERSION
	EXISTING FIBRE DUBLIN CITY COUNCIL NETWORK		FIBRE DUBLIN CITY COUNCIL NETWORK - PROPOSED DIVERSION
	SITE BOUNDARY LINE		EXISTING NETWORK TO BE DECOMMISSIONED
	TEMPORARY LAND ACQUISITION		

NOTES:
 1. UTILITY LOCATIONS ARE INDICATIVE ONLY AND BASED ON UTILITY PROVIDER RECORDS



\globall\Europe\Dublin\Jobs\268401-004 - Internal\4-02 Drawings\4-02-3 Civil Infrastructure\05-Blanchardstown\BCIDC-ARP-UTL_UL-0005_XX_00-DR-CU-0001 - 0040.dwg

Disclaimer:

a. © National Transport Authority (NTA) 2022. This drawing is confidential and the copyright in it is owned by NTA. This drawing must not be either loaned, copied or otherwise reproduced in whole or in part or used for any purpose without the prior permission of NTA.

b. This drawing is to be used for the design element identified in the titleblock. Other information shown is to be considered indicative only. The drawing is to be read in conjunction with all other relevant design drawings.

c. O.S. data used for plans are printed under © Ordnance Survey Ireland Government of Ireland. All rights reserved. Licence Number 2022/OSI_NMA_160 National Transport Authority. All elevations are in metres and relate to OSI Geoid Model (OSGM15) Mean Head. All Co-ordinates are in Irish Transverse Mercator Grid (ITM) as defined by OSI active local GPS station.

d. Information concerning the position of apparatus shown on this drawing is based on drawings supplied by the utility owners and/or the utility works contractor, whilst every care has been taken in the preparation of this drawing, positions should be taken as approximate and are intended for general guidance only and no representation is made by the NTA as to the accuracy, completeness, sufficiency or otherwise of this drawing and the position of the apparatus. The information contained herein does not purport to be comprehensive or final as the apparatus is subject to being altered and/or superseded. Recipients should not rely on this information. Any liabilities are hereby expressly disclaimed.

e. The information contained herein has been provided by the NTA but does not purport to be comprehensive or final. Recipients should not rely on the information. Neither the NTA nor any of its directors, officers, employees, agents, stakeholders or advisers make any representation or warranty as to, or accept any liability or responsibility in relation to, the adequacy, accuracy, reasonableness or completeness of the information provided as part of this document or any matter on which the information is based (including but not limited to loss or damage arising as a result of reliance by recipients on the information or any part of it). Any liabilities are hereby expressly disclaimed.

Project Ireland 2040
 Building Ireland's Future

Rev	Date	Drn	Chk'd	App'd	Description
M01	04/04/2022	AG	SW	BD	ISSUE FOR PHASE 4: PLANNING

Client: **NTA**
 Údarás Náisiúnta Iompair
 National Transport Authority

Date: 04/04/2022 Scale: 1:500 @ A1
 1:1000 @ A3

Project Code: BCIDC Originator Code: ARP

Engineering Designer: **ARUP**

Drawn: AG Checked: SW Approved: BD

QMS Code: 268401-00

Programme Title: BUSCONNECTS DUBLIN CORE BUS CORRIDORS INFRASTRUCTURE WORKS			
Drawing Title: BLANCHARDSTOWN TO CITY CENTRE CORE BUS CORRIDOR SCHEME TELECOMMUNICATIONS ASSET ALTERATIONS			
Drawing File Name: BCIDC-ARP-UTL_UL-0005_XX_00-DR-CU-0006	Sheet Number: 06 of 40	Status: A	Rev: M01

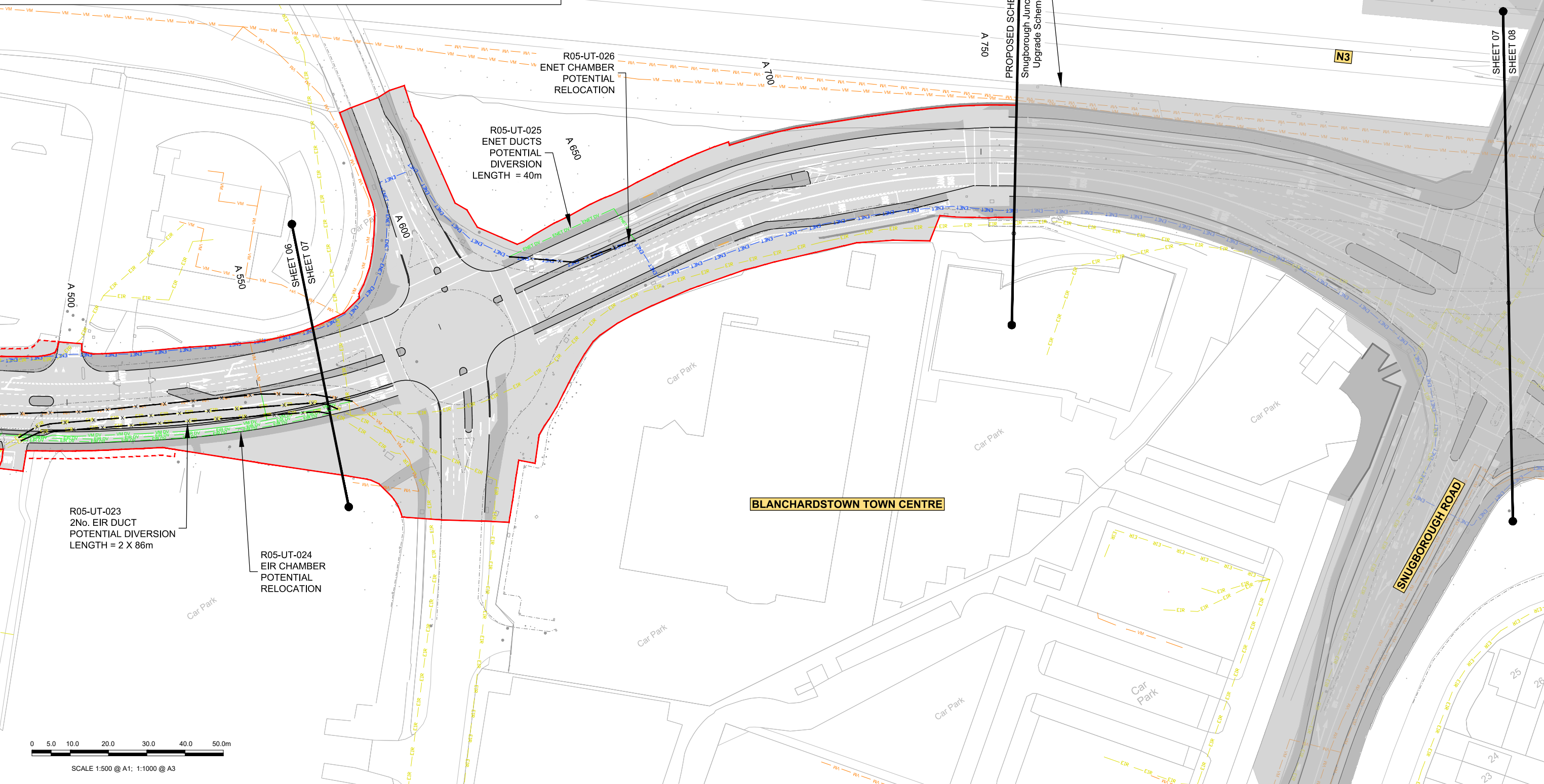
DO NOT SCALE USE FIGURED DIMENSIONS ONLY

LEGEND:

---	EXISTING KERB LINE	---	PROPOSED KERB LINE
---	EXISTING EIR NETWORK	---	EIR NETWORK - PROPOSED DIVERSION
---	EXISTING VIRGIN MEDIA NETWORK	---	VIRGIN MEDIA - PROPOSED DIVERSION
---	EXISTING DDF NETWORK	---	ESB DUBLIN DARK FIBRE - PROPOSED DIVERSION
---	EXISTING ENET NETWORK	---	ENET - PROPOSED DIVERSION
---	EXISTING BT NETWORK	---	BT - PROPOSED DIVERSION
---	EXISTING GNI TELCO NETWORK	---	GNI TELCO - PROPOSED DIVERSION
---	EXISTING FIBRE DUBLIN CITY COUNCIL NETWORK	---	FIBRE DUBLIN CITY COUNCIL NETWORK - PROPOSED DIVERSION
---	SITE BOUNDARY LINE	---	EXISTING NETWORK TO BE DECOMMISSIONED
---	TEMPORARY LAND ACQUISITION		

NOTES:

- UTILITY LOCATIONS ARE INDICATIVE ONLY AND BASED ON UTILITY PROVIDER RECORDS



Disclaimers:

- National Transport Authority (NTA) 2022. This drawing is confidential and the copyright in it is owned by NTA. This drawing must not be either loaned, copied or otherwise reproduced in whole or in part or used for any purpose without the prior permission of NTA.
- This drawing is to be used for the design element identified in the titlebox. Other information shown is to be considered indicative only. The drawing is to be read in conjunction with all other relevant design drawings.
- O.S. data used for plans are printed under © Ordnance Survey Ireland Government of Ireland. All rights reserved. Licence Number 2022/OSI_NMA_160 National Transport Authority. All elevations are in metres and relate to OSI Geoid Model (OSGM15) Mean Head. All Co-ordinates are in Irish Transverse Mercator Grid (ITM) as defined by OSI active local GPS station.
- Information concerning the position of apparatus shown on this drawing is based on drawings supplied by the utility owners and/or the utility works contractor, whilst every care has been taken in the preparation of this drawing, positions should be taken as approximate and are intended for general guidance only and no representation is made by the NTA as to the accuracy, completeness, sufficiency or otherwise of this drawing and the position of the apparatus. The information contained herein does not purport to be comprehensive or final as the apparatus is subject to being altered and/or superseded. Recipients should not rely on this information. Any liabilities are hereby expressly disclaimed.
- The information contained herein has been provided by the NTA but does not purport to be comprehensive or final. Recipients should not rely on the information. Neither the NTA nor any of its directors, officers, employees, agents, stakeholders or advisers make any representation or warranty as to, or accept any liability or responsibility in relation to, the adequacy, accuracy, reasonableness or completeness of the information provided as part of this document or any matter on which the information is based (including but not limited to loss or damage arising as a result of reliance by recipients on the information or any part of it). Any liabilities are hereby expressly disclaimed.

Project Ireland 2040
Building Ireland's Future

Rev	Date	Drn	Chk'd	App'd	Description
M01	04/04/2022	AG	SW	BD	ISSUE FOR PHASE 4: PLANNING

Client
NTA
Udarás Náisiúnta Iompair
National Transport Authority

Engineering Designer
ARUP

Date: 04/04/2022
Scale: 1:500 @ A1, 1:1000 @ A3

Project Code: BCIDC
Originator Code: ARP

Drawn: AG
Checked: SW
Approved: BD

OMS Code: 268401-00

Programme Title BUSCONNECTS DUBLIN CORE BUS CORRIDORS INFRASTRUCTURE WORKS			
Drawing Title BLANCHARDSTOWN TO CITY CENTRE CORE BUS CORRIDOR SCHEME TELECOMMUNICATIONS ASSET ALTERATIONS			
Drawing File Name	Sheet Number	Status	Rev
BCIDC-ARP-UTL_UL-0005_XX_00-DR-CU-0007	07 of 40	A	M01

DO NOT SCALE USE FIGURED DIMENSIONS ONLY

\\global\europa\dublin\lobas\268401-004 - Internal\4-02 Drawings\4-02-3 Civil Infrastructure\05-Blanchardstown\BCIDC-ARP-UTL_UL-0005_XX_00-DR-CU-0001 - 0040.dwg

0 5.0 10.0 20.0 30.0 40.0 50.0m

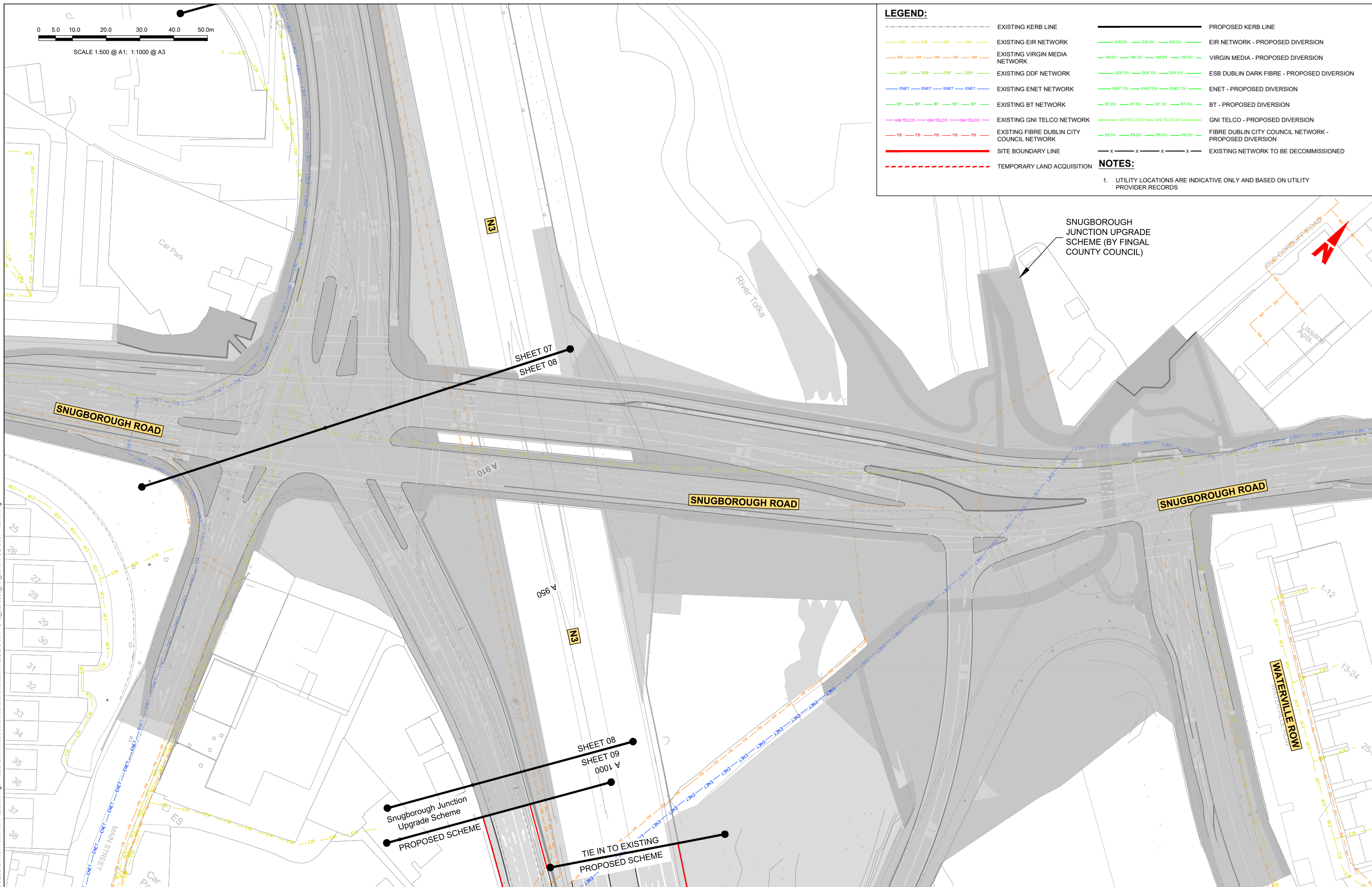
SCALE 1:500 @ A1; 1:1000 @ A3

LEGEND:

- EXISTING KERB LINE
- PROPOSED KERB LINE
- EXISTING EIR NETWORK
- EIR NETWORK - PROPOSED DIVERSION
- EXISTING VIRGIN MEDIA NETWORK
- VIRGIN MEDIA - PROPOSED DIVERSION
- EXISTING DDF NETWORK
- ESB DUBLIN DARK FIBRE - PROPOSED DIVERSION
- EXISTING ENET NETWORK
- ENET - PROPOSED DIVERSION
- EXISTING BT NETWORK
- BT - PROPOSED DIVERSION
- EXISTING GNI TELCO NETWORK
- GNI TELCO - PROPOSED DIVERSION
- EXISTING FIBRE DUBLIN CITY COUNCIL NETWORK
- FIBRE DUBLIN CITY COUNCIL NETWORK - PROPOSED DIVERSION
- SITE BOUNDARY LINE
- EXISTING NETWORK TO BE DECOMMISSIONED
- TEMPORARY LAND ACQUISITION

NOTES:

1. UTILITY LOCATIONS ARE INDICATIVE ONLY AND BASED ON UTILITY PROVIDER RECORDS



Disclaimer:
 a. © National Transport Authority (NTA) 2022. This drawing is confidential and the copyright in it is owned by NTA. This drawing must not be either loaned, copied or otherwise reproduced in whole or in part or used for any purpose without the prior permission of NTA.
 b. This drawing is to be used for the design element identified in the titleblock. Other information shown is to be considered indicative only. The drawing is to be read in conjunction with all other relevant design drawings.
 c. O.S. data used for plans are printed under © Ordnance Survey Ireland Government of Ireland. All rights reserved. Licence Number 2022/OSI_NMA_160 National Transport Authority. All elevations are in metres and relate to OSI Geoid Model (OSGM15) Mean Head. All Co-ordinates are in Irish Transverse Mercator Grid (ITM) as defined by OSI active local GPS station.
 d. Information concerning the position of apparatus shown on this drawing is based on drawings supplied by the utility owners and/or the utility works contractor, whilst every care has been taken in the preparation of this drawing, positions should be taken as approximate and are intended for general guidance only and no representation is made by the NTA as to the accuracy, completeness, sufficiency or otherwise of this drawing and the position of the apparatus. The information contained herein does not purport to be comprehensive or final as the apparatus is subject to being altered and/or superseded. Recipients should not rely on this information. Any liabilities are hereby expressly disclaimed.
 e. The information contained herein has been provided by the NTA but does not purport to be comprehensive or final. Recipients should not rely on the information. Neither the NTA nor any of its directors, officers, employees, agents, stakeholders or advisers make any representation or warranty as to, or accept any liability or responsibility in relation to, the adequacy, accuracy, reasonableness or completeness of the information provided as part of this document or any matter on which the information is based (including but not limited to loss or damage arising as a result of reliance by recipients on the information or any part of it). Any liabilities are hereby expressly disclaimed.

Information concerning the position of apparatus shown on this drawing is based on drawings supplied by the utility owners and/or the utility works contractor, whilst every care has been taken in the preparation of this drawing, positions should be taken as approximate and are intended for general guidance only and no representation is made by the NTA as to the accuracy, completeness, sufficiency or otherwise of this drawing and the position of the apparatus. The information contained herein does not purport to be comprehensive or final as the apparatus is subject to being altered and/or superseded. Recipients should not rely on this information. Any liabilities are hereby expressly disclaimed.

The information contained herein has been provided by the NTA but does not purport to be comprehensive or final. Recipients should not rely on the information. Neither the NTA nor any of its directors, officers, employees, agents, stakeholders or advisers make any representation or warranty as to, or accept any liability or responsibility in relation to, the adequacy, accuracy, reasonableness or completeness of the information provided as part of this document or any matter on which the information is based (including but not limited to loss or damage arising as a result of reliance by recipients on the information or any part of it). Any liabilities are hereby expressly disclaimed.



Rev	Date	Drn	Chk'd	App'd	Description
M01	04/04/2022	AG	SW	BD	ISSUE FOR PHASE 4: PLANNING

Client
NTA
 Údarás Náisiúnta Iompair
 National Transport Authority

Engineering Designer
ARUP

Programme Title BUSCONNECTS DUBLIN CORE BUS CORRIDORS INFRASTRUCTURE WORKS			
Drawing Title BLANCHARDSTOWN TO CITY CENTRE CORE BUS CORRIDOR SCHEME TELECOMMUNICATIONS ASSET ALTERATIONS			
Drawing File Name BCIDC-ARP-UTL_UL-0005_XX_00-DR-CU-0008	Sheet Number 08 of 40	Status A	Rev M01

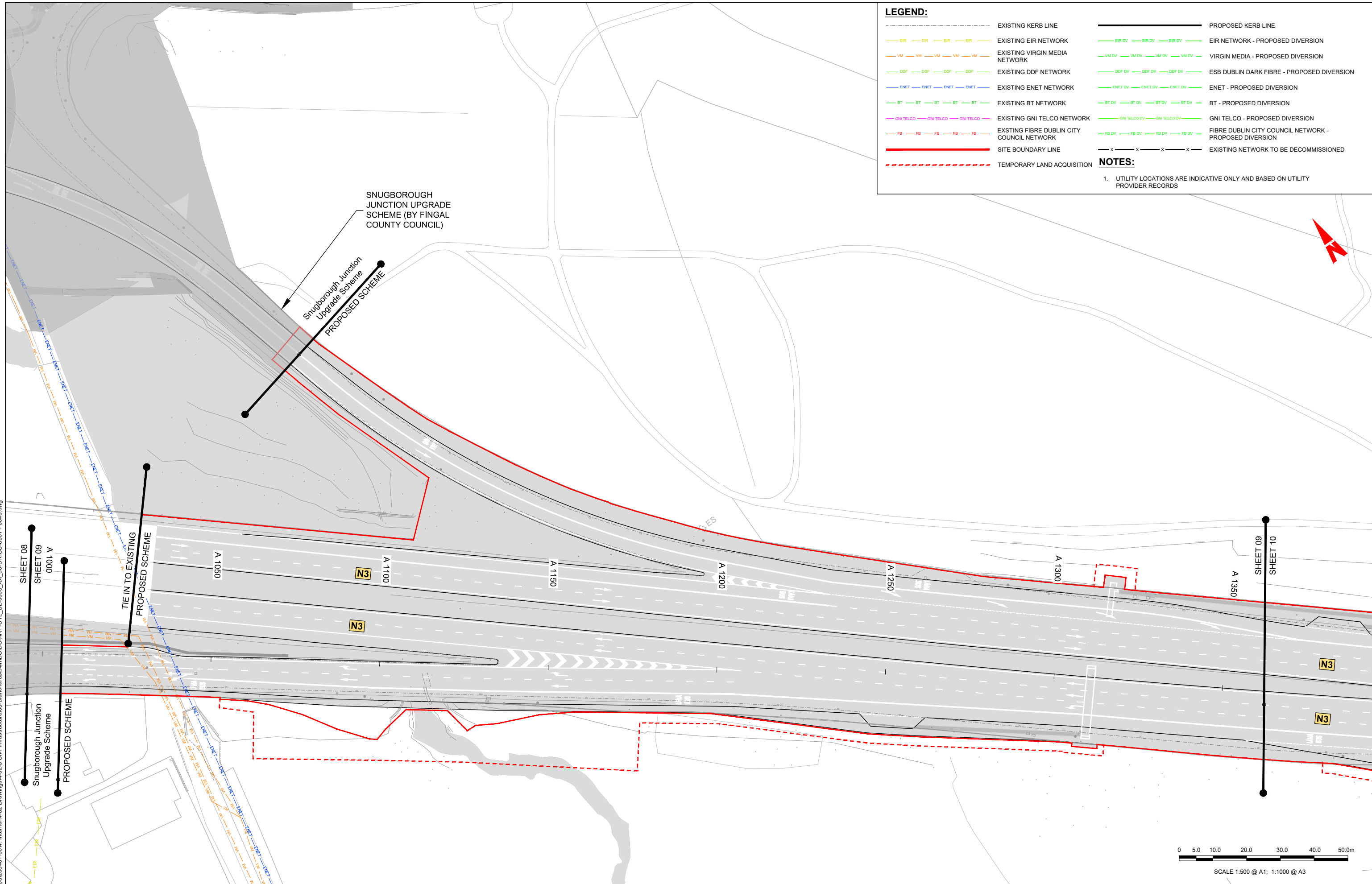
DO NOT SCALE USE FIGURED DIMENSIONS ONLY

LEGEND:

	EXISTING KERB LINE		PROPOSED KERB LINE
	EXISTING EIR NETWORK		EIR NETWORK - PROPOSED DIVERSION
	EXISTING VIRGIN MEDIA NETWORK		VIRGIN MEDIA - PROPOSED DIVERSION
	EXISTING DDF NETWORK		ESB DUBLIN DARK FIBRE - PROPOSED DIVERSION
	EXISTING ENET NETWORK		ENET - PROPOSED DIVERSION
	EXISTING BT NETWORK		BT - PROPOSED DIVERSION
	EXISTING GNI TELCO NETWORK		GNI TELCO - PROPOSED DIVERSION
	EXISTING FIBRE DUBLIN CITY COUNCIL NETWORK		FIBRE DUBLIN CITY COUNCIL NETWORK - PROPOSED DIVERSION
	SITE BOUNDARY LINE		EXISTING NETWORK TO BE DECOMMISSIONED
	TEMPORARY LAND ACQUISITION		

NOTES:

- UTILITY LOCATIONS ARE INDICATIVE ONLY AND BASED ON UTILITY PROVIDER RECORDS



\g\global\eur\Dublin\Jobs\268401-004 - Internal\4-02 Drawings\4-02-3 Civil Infrastructure\05-Blanchardstown\BCIDC-ARP-UTL_UL-0005_XX_00-DR-CU-0001 - 0040.dwg

Disclaimers:

a. © National Transport Authority (NTA) 2022. This drawing is confidential and the copyright in it is owned by NTA. This drawing must not be either loaned, copied or otherwise reproduced in whole or in part or used for any purpose without the prior permission of NTA.

b. This drawing is to be used for the design element identified in the titlebox. Other information shown is to be considered indicative only. The drawing is to be read in conjunction with all other relevant design drawings.

c. O.S. data used for plans are printed under © Ordnance Survey Ireland Government of Ireland. All rights reserved. Licence Number 2022/O.S._NMA_160 National Transport Authority. All elevations are in metres and relate to OSI Geoid Model (OSGM15) Mean Head. All Co-ordinates are in Irish Transverse Mercator Grid (ITM) as defined by OSI active local GPS station.

d. Information concerning the position of apparatus shown on this drawing is based on drawings supplied by the utility owners and/or the utility works contractor, whilst every care has been taken in the preparation of this drawing, positions should be taken as approximate and are intended for general guidance only and no representation is made by the NTA as to the accuracy, completeness, sufficiency or otherwise of this drawing and the position of the apparatus. The information contained herein does not purport to be comprehensive or final as the apparatus is subject to being altered and/or superseded. Recipients should not rely on this information. Any liabilities are hereby expressly disclaimed.

e. The information contained herein has been provided by the NTA but does not purport to be comprehensive or final. Recipients should not rely on the information. Neither the NTA nor any of its directors, officers, employees, agents, stakeholders or advisers make any representation or warranty as to, or accept any liability or responsibility in relation to, the adequacy, accuracy, reasonableness or completeness of the information provided as part of this document or any matter on which the information is based (including but not limited to loss or damage arising as a result of reliance by recipients on the information or any part of it). Any liabilities are hereby expressly disclaimed.

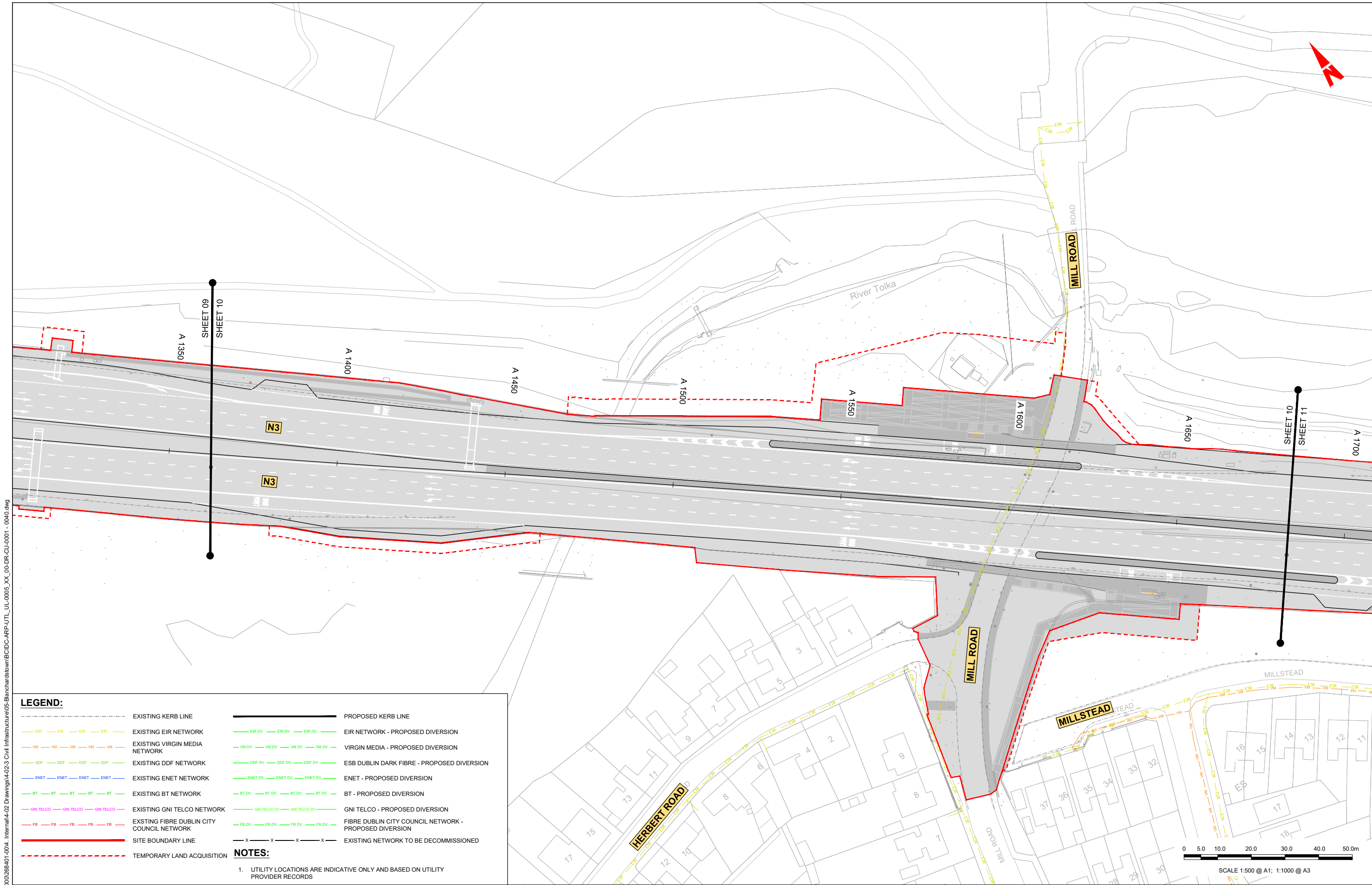


Rev	Date	Drn	Chk'd	App'd	Description
M01	04/04/2022	AG	SW	BD	ISSUE FOR PHASE 4: PLANNING

 Údarás Náisiúnta Iompair National Transport Authority	Engineering Designer 			
Date: 04/04/2022	Scale: 1:500 @ A1 1:1000 @ A3	Drawn: AG	Checked: SW	Approved: BD
Project Code: BCIDC	Originator Code: ARP	OMS Code: 268401-00		

Programme Title BUSCONNECTS DUBLIN CORE BUS CORRIDORS INFRASTRUCTURE WORKS			
Drawing Title BLANCHARDSTOWN TO CITY CENTRE CORE BUS CORRIDOR SCHEME TELECOMMUNICATIONS ASSET ALTERATIONS			
Drawing File Name BCIDC-ARP-UTL_UL-0005_XX_00-DR-CU-0009	Sheet Number 09 of 40	Status A	Rev M01

DO NOT SCALE USE FIGURED DIMENSIONS ONLY

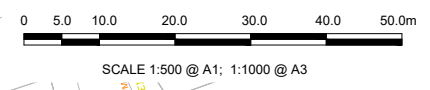


LEGEND:

- EXISTING KERB LINE
- PROPOSED KERB LINE
- EXISTING EIR NETWORK
- EIR NETWORK - PROPOSED DIVERSION
- EXISTING VIRGIN MEDIA NETWORK
- VIRGIN MEDIA - PROPOSED DIVERSION
- EXISTING DDF NETWORK
- ESB DUBLIN DARK FIBRE - PROPOSED DIVERSION
- EXISTING ENET NETWORK
- ENET - PROPOSED DIVERSION
- EXISTING BT NETWORK
- BT - PROPOSED DIVERSION
- EXISTING GNI TELCO NETWORK
- GNI TELCO - PROPOSED DIVERSION
- EXISTING FIBRE DUBLIN CITY COUNCIL NETWORK
- FIBRE DUBLIN CITY COUNCIL NETWORK - PROPOSED DIVERSION
- SITE BOUNDARY LINE
- EXISTING NETWORK TO BE DECOMMISSIONED
- TEMPORARY LAND ACQUISITION

NOTES:

1. UTILITY LOCATIONS ARE INDICATIVE ONLY AND BASED ON UTILITY PROVIDER RECORDS



Disclaimer:
 a. © National Transport Authority (NTA) 2022. This drawing is confidential and the copyright in it is owned by NTA. This drawing must not be either loaned, copied or otherwise reproduced in whole or in part or used for any purpose without the prior permission of NTA.
 b. This drawing is to be used for the design element identified in the titlebox. Other information shown is to be considered indicative only. The drawing is to be read in conjunction with all other relevant design drawings.
 c. O.S. data used for plans are printed under © Ordnance Survey Ireland Government of Ireland. All rights reserved. Licence Number 2022/OSI_NMA_160 National Transport Authority. All elevations are in metres and relate to OSI Geoid Model (OSGM15) Mean Head. All Co-ordinates are in Irish Transverse Mercator Grid (ITM) as defined by OSI active local GPS station.
 d. Information concerning the position of apparatus shown on this drawing is based on drawings supplied by the utility owners and/or the utility works contractor, whilst every care has been taken in the preparation of this drawing, positions should be taken as approximate and are intended for general guidance only and no representation is made by the NTA as to the accuracy, completeness, sufficiency or otherwise of this drawing and the position of the apparatus. The information contained herein does not purport to be comprehensive or final as the apparatus is subject to being altered and/or superseded. Recipients should not rely on this information. Any liabilities are hereby expressly disclaimed.
 e. The information contained herein has been provided by the NTA but does not purport to be comprehensive or final. Recipients should not rely on the information. Neither the NTA nor any of its directors, officers, employees, agents, stakeholders or advisers make any representation or warranty as to, or accept any liability or responsibility in relation to, the adequacy, accuracy, reasonableness or completeness of the information provided as part of this document or any matter on which the information is based (including but not limited to loss or damage arising as a result of reliance by recipients on the information or any part of it). Any liabilities are hereby expressly disclaimed.

Rev	Date	Drn	Chk'd	App'd	Description
M01	04/04/2022	AG	SW	BD	ISSUE FOR PHASE 4: PLANNING

Client: **NTA**
 Údarás Náisiúnta Iompair
 National Transport Authority

Engineering Designer: **ARUP**

Date: 04/04/2022 | Scale: 1:500 @ A1, 1:1000 @ A3 | Drawn: AG | Checked: SW | Approved: BD

Project Code: BCIDC | Originator Code: ARP | OMS Code: 268401-00

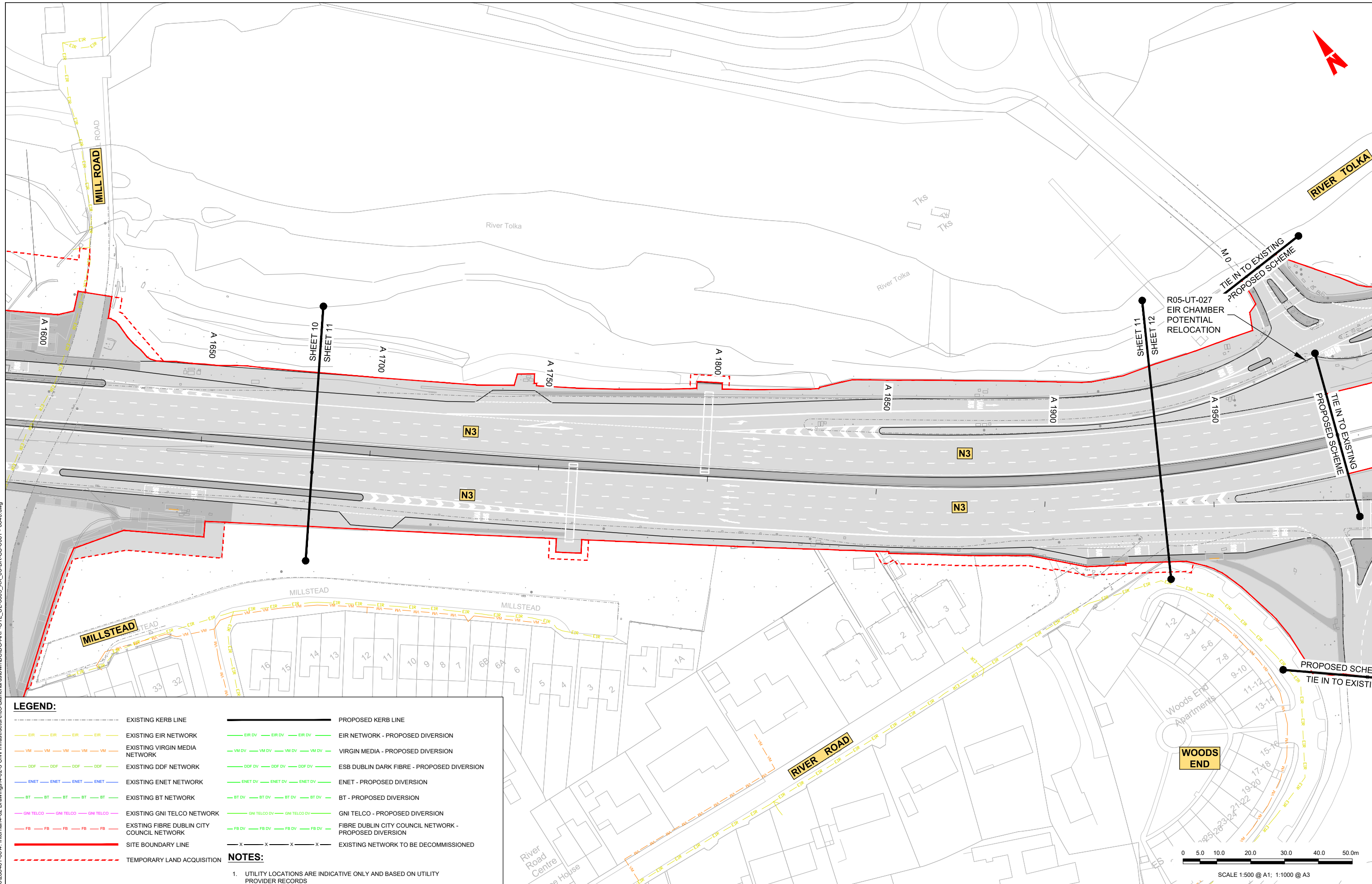
Programme Title: **BUSCONNECTS DUBLIN CORE BUS CORRIDORS INFRASTRUCTURE WORKS**

Drawing Title: **BLANCHARDSTOWN TO CITY CENTRE CORE BUS CORRIDOR SCHEME TELECOMMUNICATIONS ASSET ALTERATIONS**

Drawing File Name: BCIDC-ARP-UTL_UL-0005_XX_00-DR-CU-0010 | Sheet Number: 10 of 40 | Status: A | Rev: M01

DO NOT SCALE USE FIGURED DIMENSIONS ONLY

\\global\europa\Dublin\Jobs\268401-004 - Internal\4-02 Drawings\4-02-3 Civil Infrastructure\05-Blanchardstown\BCIDC-ARP-UTL_UL-0005_XX_00-DR-CU-0011 - 00410.dwg



LEGEND:

	EXISTING KERB LINE		PROPOSED KERB LINE
	EXISTING EIR NETWORK		EIR NETWORK - PROPOSED DIVERSION
	EXISTING VIRGIN MEDIA NETWORK		VIRGIN MEDIA - PROPOSED DIVERSION
	EXISTING DDF NETWORK		ESB DUBLIN DARK FIBRE - PROPOSED DIVERSION
	EXISTING ENET NETWORK		ENET - PROPOSED DIVERSION
	EXISTING BT NETWORK		BT - PROPOSED DIVERSION
	EXISTING GNI TELCO NETWORK		GNI TELCO - PROPOSED DIVERSION
	EXISTING FIBRE DUBLIN CITY COUNCIL NETWORK		FIBRE DUBLIN CITY COUNCIL NETWORK - PROPOSED DIVERSION
	SITE BOUNDARY LINE		EXISTING NETWORK TO BE DECOMMISSIONED
	TEMPORARY LAND ACQUISITION		

NOTES:

- UTILITY LOCATIONS ARE INDICATIVE ONLY AND BASED ON UTILITY PROVIDER RECORDS

Disclaimer:
 a. © National Transport Authority (NTA) 2022. This drawing is confidential and the copyright in it is owned by NTA. This drawing must not be either loaned, copied or otherwise reproduced in whole or in part or used for any purpose without the prior permission of NTA.
 b. This drawing is to be used for the design element identified in the titlebox. Other information shown is to be considered indicative only. The drawing is to be read in conjunction with all other relevant design drawings.
 c. O.S. data used for plans are printed under © Ordnance Survey Ireland Government of Ireland. All rights reserved. Licence Number 2022/O.S._NMA_160 National Transport Authority. All elevations are in metres and relate to OSI Geoid Model (OSGM15) Mean Head. All Co-ordinates are in Irish Transverse Mercator Grid (ITM) as defined by OSI active local GPS station.
 d. Information concerning the position of apparatus shown on this drawing is based on drawings supplied by the utility owners and/or the utility works contractor, whilst every care has been taken in the preparation of this drawing, positions should be taken as approximate and are intended for general guidance only and no representation is made by the NTA as to the accuracy, completeness, sufficiency or otherwise of this drawing and the position of the apparatus. The information contained herein does not purport to be comprehensive or final as the apparatus is subject to being altered and/or superseded. Recipients should not rely on this information. Any liabilities are hereby expressly disclaimed.
 e. The information contained herein has been provided by the NTA but does not purport to be comprehensive or final. Recipients should not rely on the information. Neither the NTA nor any of its directors, officers, employees, agents, stakeholders or advisers make any representation or warranty as to, or accept any liability or responsibility in relation to, the adequacy, accuracy, reasonableness or completeness of the information provided as part of this document or any matter on which the information is based (including but not limited to loss or damage arising as a result of reliance by recipients on the information or any part of it). Any liabilities are hereby expressly disclaimed.

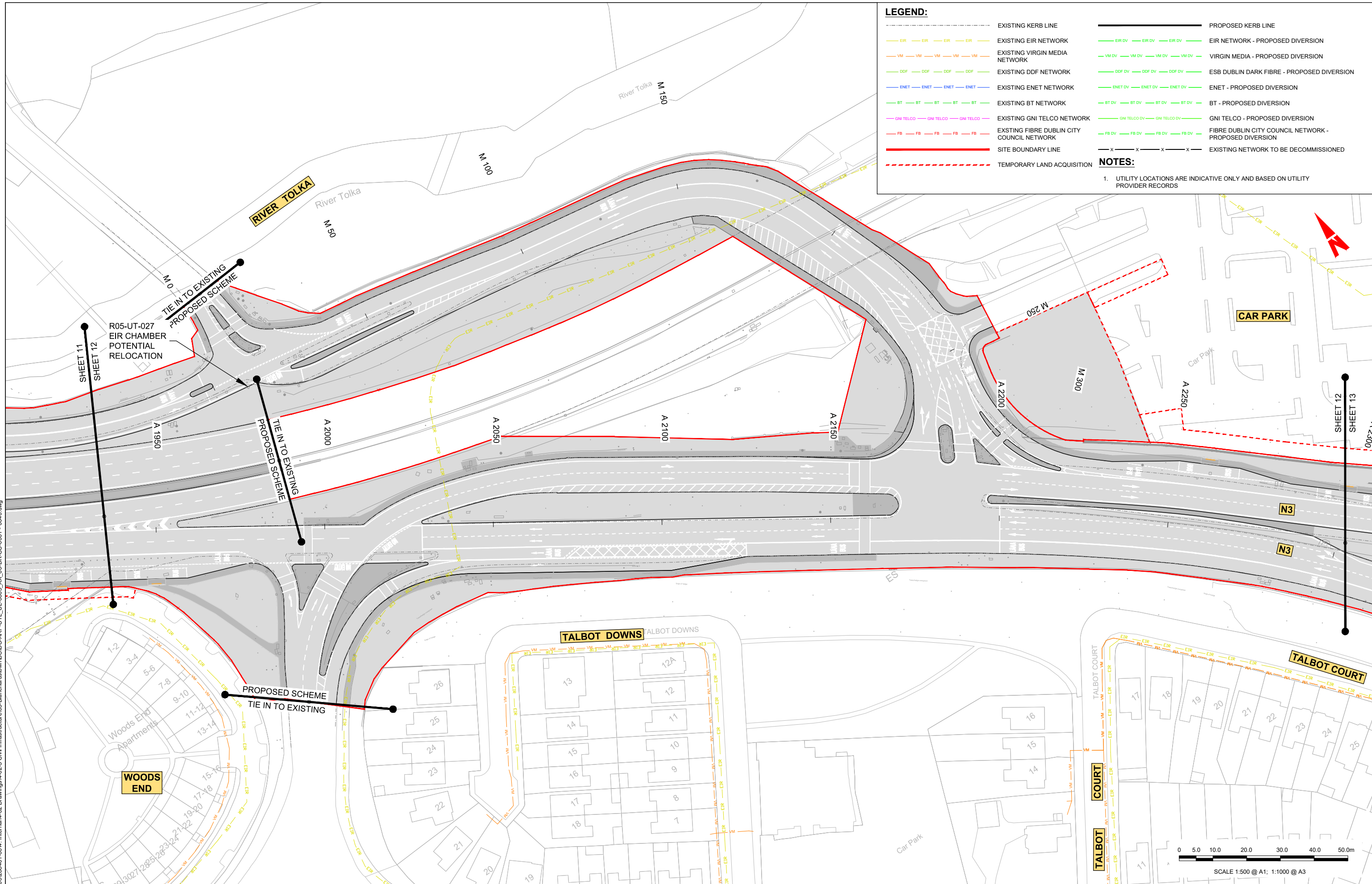
Rev	Date	Drn	Chk'd	App'd	Description
M01	04/04/2022	AG	SW	BD	ISSUE FOR PHASE 4: PLANNING

Date	Scale	Drawn	Checked	Approved
04/04/2022	1:500 @ A1 1:1000 @ A3	AG	SW	BD
Project Code	Originator Code	QMS Code		
BCIDC	ARP	268401-00		

Programme Title BUSCONNECTS DUBLIN CORE BUS CORRIDORS INFRASTRUCTURE WORKS			
Drawing Title BLANCHARDSTOWN TO CITY CENTRE CORE BUS CORRIDOR SCHEME TELECOMMUNICATIONS ASSET ALTERATIONS			
Drawing File Name	Sheet Number	Status	Rev
BCIDC-ARP-UTL_UL-0005_XX_00-DR-CU-0011	11 of 40	A	M01

DO NOT SCALE USE FIGURED DIMENSIONS ONLY

\\gbl\all\europ\Dublin\Jobs\268401-004 - Internal\4-02 Drawings\4-02-3 Civil Infrastructure\05-Blanchardstown\BCIDC-ARP-UTL_UL-0005_XX_00-DR-CU-0011 - 0040.dwg



Disclaimer:

a. © National Transport Authority (NTA) 2022. This drawing is confidential and the copyright in it is owned by NTA. This drawing must not be either loaned, copied or otherwise reproduced in whole or in part or used for any purpose without the prior permission of NTA.

b. This drawing is to be used for the design element identified in the titleblock. Other information shown is to be considered indicative only. The drawing is to be read in conjunction with all other relevant design drawings.

c. O.S. data used for plans are printed under © Ordnance Survey Ireland Government of Ireland. All rights reserved. Licence Number 2022/OSI_NMA_160 National Transport Authority. All elevations are in metres and relate to OSI Geoid Model (OSGM15) Mean Head. All Co-ordinates are in Irish Transverse Mercator Grid (ITM) as defined by OSI active local GPS station.

d. Information concerning the position of apparatus shown on this drawing is based on drawings supplied by the utility owners and/or the utility works contractor, whilst every care has been taken in the preparation of this drawing, positions should be taken as approximate and are intended for general guidance only and no representation is made by the NTA as to the accuracy, completeness, sufficiency or otherwise of this drawing and the position of the apparatus. The information contained herein does not purport to be comprehensive or final as the apparatus is subject to being altered and/or superseded. Recipients should not rely on this information. Any liabilities are hereby expressly disclaimed.

e. The information contained herein has been provided by the NTA but does not purport to be comprehensive or final. Recipients should not rely on the information. Neither the NTA nor any of its directors, officers, employees, agents, stakeholders or advisers make any representation or warranty as to, or accept any liability or responsibility in relation to, the adequacy, accuracy, reasonableness or completeness of the information provided as part of this document or any matter on which the information is based (including but not limited to loss or damage arising as a result of reliance by recipients on the information or any part of it). Any liabilities are hereby expressly disclaimed.

Project Ireland 2040
Building Ireland's Future

Rev	Date	Drn	Chkd	App'd	Description
M01	04/04/2022	AG	SW	BD	ISSUE FOR PHASE 4: PLANNING

Client: **NTA**
Udarás Náisiúnta Iompair
National Transport Authority

Engineering Designer: **ARUP**

Date: 04/04/2022
Scale: 1:500 @ A1
1:1000 @ A3

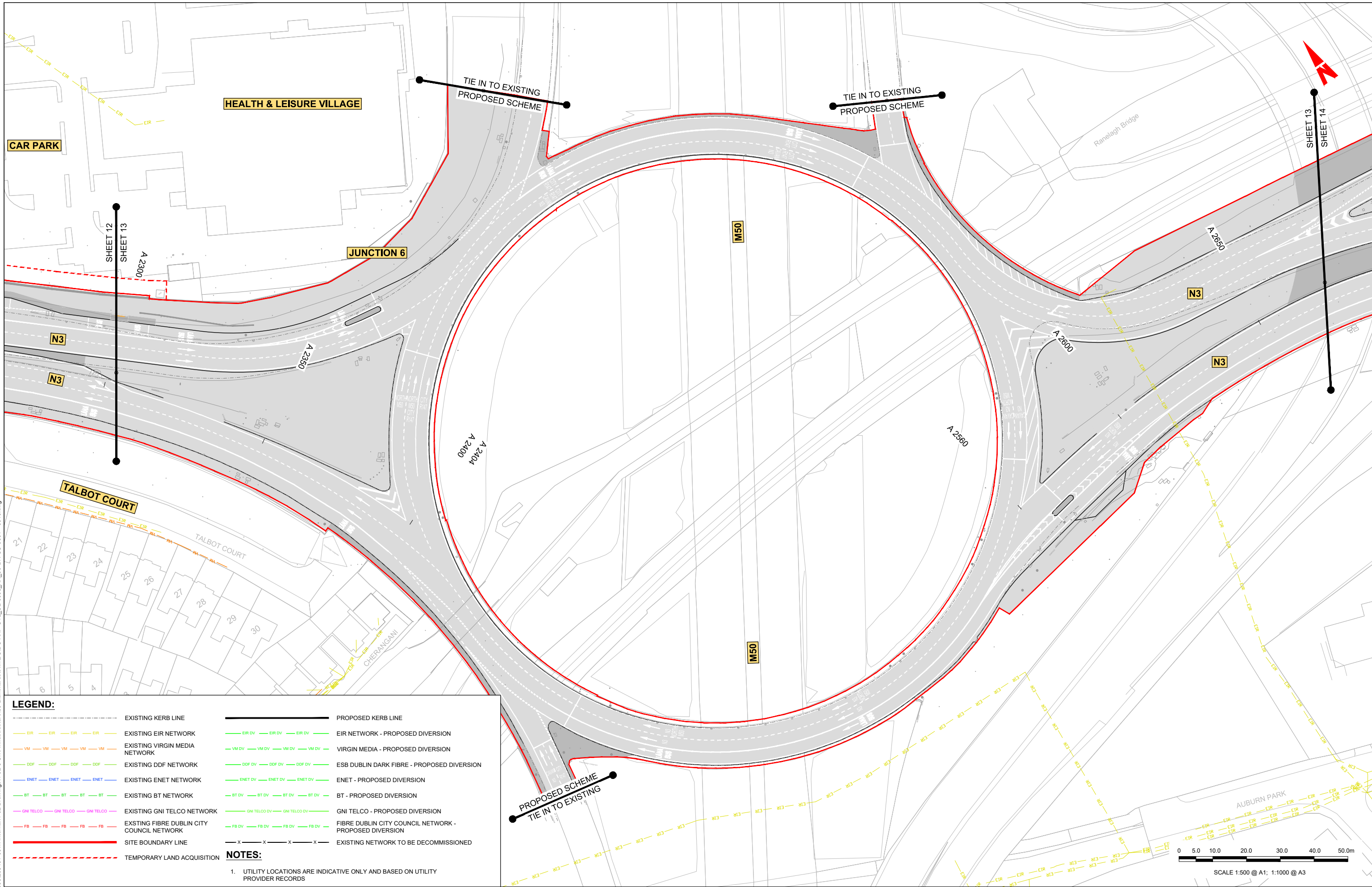
Drawn: AG
Checked: SW
Approved: BD

Project Code: BCIDC
Originator Code: ARP
OMS Code: 268401-00

Programme Title	BUSCONNECTS DUBLIN CORE BUS CORRIDORS INFRASTRUCTURE WORKS		
Drawing Title	BLANCHARDSTOWN TO CITY CENTRE CORE BUS CORRIDOR SCHEME TELECOMMUNICATIONS ASSET ALTERATIONS		
Drawing File Name	BCIDC-ARP-UTL_UL-0005_XX_00-DR-CU-0012	Sheet Number	12 of 40
Status	A	Rev	M01

DO NOT SCALE USE FIGURED DIMENSIONS ONLY

\\global\europa\dublin\lobos\268401-004 - Internal\4-02 Drawings\4-02-3 Civil Infrastructure\05-Blanchardstown\BCIDC-ARP-UTL_UL-0005_XX_00-DR-CU-0011 - 0040.dwg

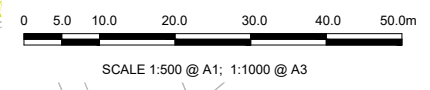


LEGEND:

	EXISTING KERB LINE		PROPOSED KERB LINE
	EXISTING EIR NETWORK		EIR NETWORK - PROPOSED DIVERSION
	EXISTING VIRGIN MEDIA NETWORK		VIRGIN MEDIA - PROPOSED DIVERSION
	EXISTING DDF NETWORK		ESB DUBLIN DARK FIBRE - PROPOSED DIVERSION
	EXISTING ENET NETWORK		ENET - PROPOSED DIVERSION
	EXISTING BT NETWORK		BT - PROPOSED DIVERSION
	EXISTING GNI TELCO NETWORK		GNI TELCO - PROPOSED DIVERSION
	EXISTING FIBRE DUBLIN CITY COUNCIL NETWORK		FIBRE DUBLIN CITY COUNCIL NETWORK - PROPOSED DIVERSION
	SITE BOUNDARY LINE		EXISTING NETWORK TO BE DECOMMISSIONED
	TEMPORARY LAND ACQUISITION		

NOTES:

- UTILITY LOCATIONS ARE INDICATIVE ONLY AND BASED ON UTILITY PROVIDER RECORDS



Disclaimer:

a. © National Transport Authority (NTA) 2022. This drawing is confidential and the copyright in it is owned by NTA. This drawing must not be either loaned, copied or otherwise reproduced in whole or in part or used for any purpose without the prior permission of NTA.

b. This drawing is to be used for the design element identified in the titleblock. Other information shown is to be considered indicative only. The drawing is to be read in conjunction with all other relevant design drawings.

c. O.S. data used for plans are printed under © Ordnance Survey Ireland Government of Ireland. All rights reserved. Licence Number 2022/O.S./NMA_160 National Transport Authority. All elevations are in metres and relate to OSI Geoid Model (OSGM15) Mean Head. All Co-ordinates are in Irish Transverse Mercator Grid (ITM) as defined by OSI active local GPS station.

d. Information concerning the position of apparatus shown on this drawing is based on drawings supplied by the utility owners and/or the utility works contractor, whilst every care has been taken in the preparation of this drawing, positions should be taken as approximate and are intended for general guidance only and no representation is made by the NTA as to the accuracy, completeness, sufficiency or otherwise of this drawing and the position of the apparatus. The information contained herein does not purport to be comprehensive or final as the apparatus is subject to being altered and/or superseded. Recipients should not rely on this information. Any liabilities are hereby expressly disclaimed.

e. The information contained herein has been provided by the NTA but does not purport to be comprehensive or final. Recipients should not rely on the information. Neither the NTA nor any of its directors, officers, employees, agents, stakeholders or advisers make any representation or warranty as to, or accept any liability or responsibility in relation to, the adequacy, accuracy, reasonableness or completeness of the information provided as part of this document or any matter on which the information is based (including but not limited to loss or damage arising as a result of reliance by recipients on the information or any part of it). Any liabilities are hereby expressly disclaimed.

Rev	Date	Drn	Chk'd	App'd	Description
M01	04/04/2022	AG	SW	BD	ISSUE FOR PHASE 4: PLANNING

Client: **NTA**
Udarás Náisiúnta Iompair
National Transport Authority

Engineering Designer: **ARUP**

Date: 04/04/2022 | Scale: 1:500 @ A1, 1:1000 @ A3 | Drawn: AG | Checked: SW | Approved: BD

Project Code: BCIDC | Originator Code: ARP | OMS Code: 268401-00

Programme Title: BUSCONNECTS DUBLIN CORE BUS CORRIDORS INFRASTRUCTURE WORKS			
Drawing Title: BLANCHARDSTOWN TO CITY CENTRE CORE BUS CORRIDOR SCHEME TELECOMMUNICATIONS ASSET ALTERATIONS			
Drawing File Name: BCIDC-ARP-UTL_UL-0005_XX_00-DR-CU-0013	Sheet Number: 13 of 40	Status: A	Rev: M01

DO NOT SCALE USE FIGURED DIMENSIONS ONLY

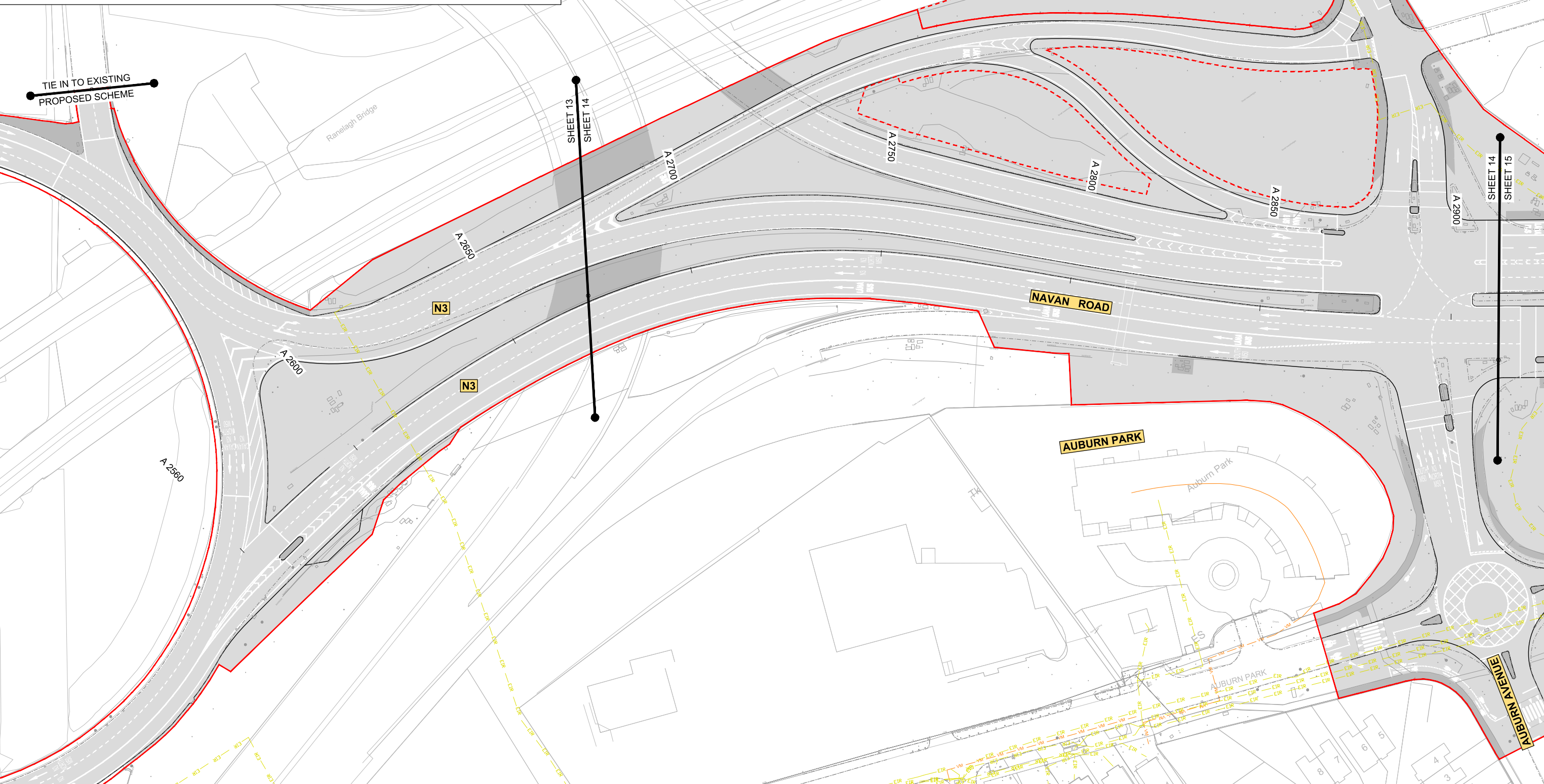
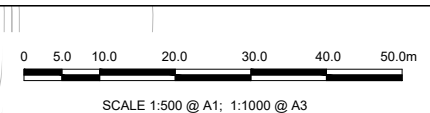
\\global\europa\dublin\lobos\268401-004 - Internal\4-02 Drawings\4-02-3 Civil Infrastructure\05-Blanchardstown\BCIDC-ARP-UTL_UL-0005_XX_00-DR-CU-0013 - 0040.dwg

LEGEND:

---	EXISTING KERB LINE	---	PROPOSED KERB LINE
---	EXISTING EIR NETWORK	---	EIR NETWORK - PROPOSED DIVERSION
---	EXISTING VIRGIN MEDIA NETWORK	---	VIRGIN MEDIA - PROPOSED DIVERSION
---	EXISTING DDF NETWORK	---	ESB DUBLIN DARK FIBRE - PROPOSED DIVERSION
---	EXISTING ENET NETWORK	---	ENET - PROPOSED DIVERSION
---	EXISTING BT NETWORK	---	BT - PROPOSED DIVERSION
---	EXISTING GNI TELCO NETWORK	---	GNI TELCO - PROPOSED DIVERSION
---	EXISTING FIBRE DUBLIN CITY COUNCIL NETWORK	---	FIBRE DUBLIN CITY COUNCIL NETWORK - PROPOSED DIVERSION
---	SITE BOUNDARY LINE	---	EXISTING NETWORK TO BE DECOMMISSIONED
---	TEMPORARY LAND ACQUISITION		

NOTES:

- UTILITY LOCATIONS ARE INDICATIVE ONLY AND BASED ON UTILITY PROVIDER RECORDS



Disclaimer:

a. © National Transport Authority (NTA) 2022. This drawing is confidential and the copyright in it is owned by NTA. This drawing must not be either loaned, copied or otherwise reproduced in whole or in part or used for any purpose without the prior permission of NTA.

b. This drawing is to be used for the design element identified in the titleblock. Other information shown is to be considered indicative only. The drawing is to be read in conjunction with all other relevant design drawings.

c. O.S. data used for plans are printed under © Ordnance Survey Ireland Government of Ireland. All rights reserved. Licence Number 2022/OSI_NMA_160 National Transport Authority. All elevations are in metres and relate to OSI Geoid Model (OSGM15) Mean Head. All Co-ordinates are in Irish Transverse Mercator Grid (ITM) as defined by OSI active local GPS station.

d. Information concerning the position of apparatus shown on this drawing is based on drawings supplied by the utility owners and/or the utility works contractor, whilst every care has been taken in the preparation of this drawing, positions should be taken as approximate and are intended for general guidance only and no representation is made by the NTA as to the accuracy, completeness, sufficiency or otherwise of this drawing and the position of the apparatus. The information contained herein does not purport to be comprehensive or final as the apparatus is subject to being altered and/or superseded. Recipients should not rely on this information. Any liabilities are hereby expressly disclaimed.

e. The information contained herein has been provided by the NTA but does not purport to be comprehensive or final. Recipients should not rely on the information. Neither the NTA nor any of its directors, officers, employees, agents, stakeholders or advisers make any representation or warranty as to, or accept any liability or responsibility in relation to, the adequacy, accuracy, reasonableness or completeness of the information provided as part of this document or any matter on which the information is based (including but not limited to loss or damage arising as a result of reliance by recipients on the information or any part of it). Any liabilities are hereby expressly disclaimed.

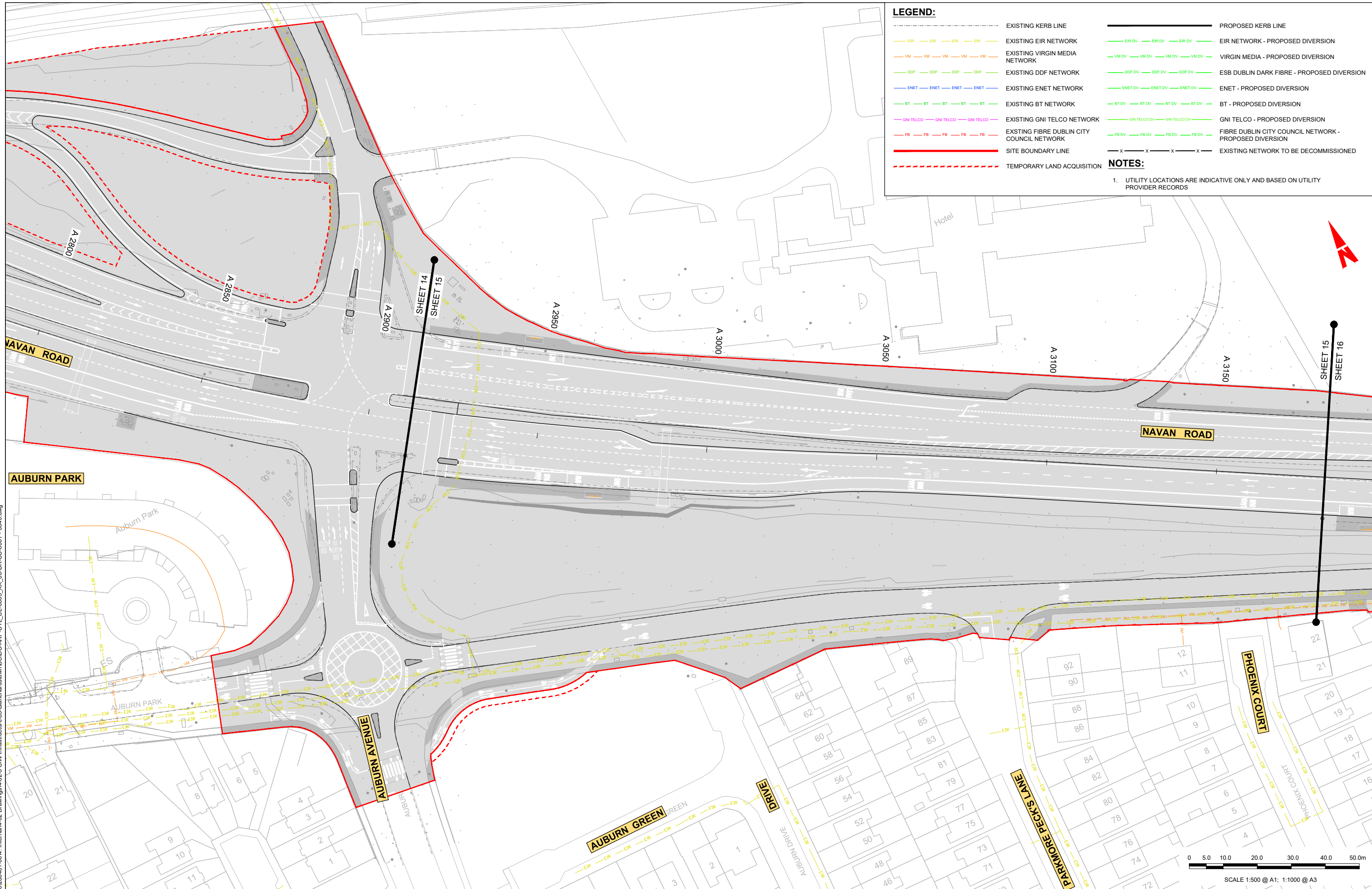
Rev	Date	Drn	Chk'd	App'd	Description
M01	04/04/2022	AG	SW	BD	ISSUE FOR PHASE 4: PLANNING

Date	Scale	Drawn	Checked	Approved
04/04/2022	1:500 @ A1 1:1000 @ A3	AG	SW	BD
Project Code	Originator Code	OMS Code		
BCIDC	ARP	268401-00		

Programme Title BUSCONNECTS DUBLIN CORE BUS CORRIDORS INFRASTRUCTURE WORKS			
Drawing Title BLANCHARDSTOWN TO CITY CENTRE CORE BUS CORRIDOR SCHEME TELECOMMUNICATIONS ASSET ALTERATIONS			
Drawing File Name	Sheet Number	Status	Rev
BCIDC-ARP-UTL_UL-0005_XX_00-DR-CU-0014	14 of 40	A	M01

DO NOT SCALE USE FIGURED DIMENSIONS ONLY

\\global\auropub\Dublin\Jobs\268401-0014 - Internal\4-02 Drawings\4-02-3 Civil Infrastructure\05-Blanchardstown\BCIDC-ARP-UTL_UL-0005_XX_00-DR-CU-0014 - 0040.dwg



\global\arup\Dublin\Jobs\268401-004 - Internal\4-02 Drawings\4-02-3 Civil Infrastructure\05-Blanchardstown\BCIDC-ARP-UTL_UL-0005_XX_00-DR-CU-0001 - 0040.dwg

Disclaimer:

a. © National Transport Authority (NTA) 2022. This drawing is confidential and the copyright in it is owned by NTA. This drawing must not be either loaned, copied or otherwise reproduced in whole or in part or used for any purpose without the prior permission of NTA.

b. This drawing is to be used for the design element identified in the titlebox. Other information shown is to be considered indicative only. The drawing is to be read in conjunction with all other relevant design drawings.

c. O.S. data used for plans are printed under © Ordnance Survey Ireland Government of Ireland. All rights reserved. Licence Number 2022/OSI_NMA_160 National Transport Authority. All elevations are in metres and relate to OSI Geoid Model (OSGM15) Mean Head. All Co-ordinates are in Irish Transverse Mercator Grid (ITM) as defined by OSI active local GPS station.

d. Information concerning the position of apparatus shown on this drawing is based on drawings supplied by the utility owners and/or the utility works contractor, whilst every care has been taken in the preparation of this drawing, positions should be taken as approximate and are intended for general guidance only and no representation is made by the NTA as to the accuracy, completeness, sufficiency or otherwise of this drawing and the position of the apparatus. The information contained herein does not purport to be comprehensive or final as the apparatus is subject to being altered and/or superseded. Recipients should not rely on this information. Any liabilities are hereby expressly disclaimed.

e. The information contained herein has been provided by the NTA but does not purport to be comprehensive or final. Recipients should not rely on the information. Neither the NTA nor any of its directors, officers, employees, agents, stakeholders or advisers make any representation or warranty as to, or accept any liability or responsibility in relation to, the adequacy, accuracy, reasonableness or completeness of the information provided as part of this document or any matter on which the information is based (including but not limited to loss or damage arising as a result of reliance by recipients on the information or any part of it). Any liabilities are hereby expressly disclaimed.



Rev	Date	Drn	Chk'd	App'd	Description
M01	04/04/2022	AG	SW	BD	ISSUE FOR PHASE 4: PLANNING

Client: **NTA**
Udarás Náisiúnta Iompair
National Transport Authority

Engineering Designer: **ARUP**

Date: 04/04/2022 | Scale: 1:500 @ A1, 1:1000 @ A3

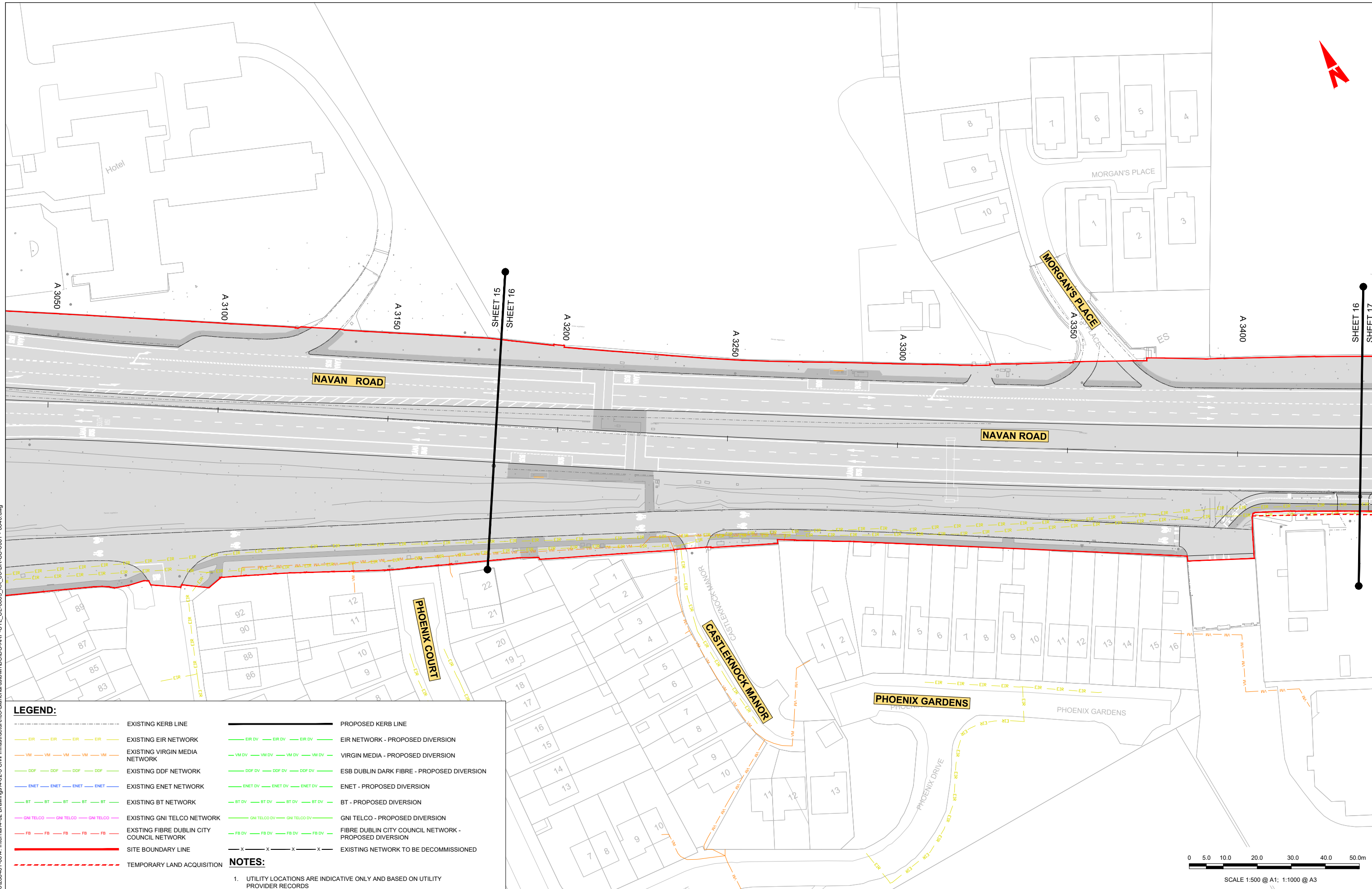
Project Code: BCIDC | Originator Code: ARP

Drawn: AG | Checked: SW | Approved: BD

OMS Code: 268401-00

Programme Title: BUSCONNECTS DUBLIN CORE BUS CORRIDORS INFRASTRUCTURE WORKS			
Drawing Title: BLANCHARDSTOWN TO CITY CENTRE CORE BUS CORRIDOR SCHEME TELECOMMUNICATIONS ASSET ALTERATIONS			
Drawing File Name: BCIDC-ARP-UTL_UL-0005_XX_00-DR-CU-0015	Sheet Number: 15 of 40	Status: A	Rev: M01

DO NOT SCALE USE FIGURED DIMENSIONS ONLY

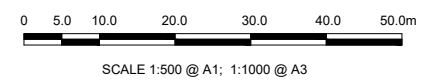


LEGEND:

- EXISTING KERB LINE
- EXISTING EIR NETWORK
- EXISTING VIRGIN MEDIA NETWORK
- EXISTING DDF NETWORK
- EXISTING ENET NETWORK
- EXISTING BT NETWORK
- EXISTING GNI TELCO NETWORK
- EXISTING FIBRE DUBLIN CITY COUNCIL NETWORK
- SITE BOUNDARY LINE
- TEMPORARY LAND ACQUISITION
- PROPOSED KERB LINE
- EIR NETWORK - PROPOSED DIVERSION
- VIRGIN MEDIA - PROPOSED DIVERSION
- ESB DUBLIN DARK FIBRE - PROPOSED DIVERSION
- ENET - PROPOSED DIVERSION
- BT - PROPOSED DIVERSION
- GNI TELCO - PROPOSED DIVERSION
- FIBRE DUBLIN CITY COUNCIL NETWORK - PROPOSED DIVERSION
- EXISTING NETWORK TO BE DECOMMISSIONED

NOTES:

1. UTILITY LOCATIONS ARE INDICATIVE ONLY AND BASED ON UTILITY PROVIDER RECORDS



Disclaimer:
 a. © National Transport Authority (NTA) 2022. This drawing is confidential and the copyright in it is owned by NTA. This drawing must not be either loaned, copied or otherwise reproduced in whole or in part or used for any purpose without the prior permission of NTA.
 b. This drawing is to be used for the design element identified in the titlebox. Other information shown is to be considered indicative only. The drawing is to be read in conjunction with all other relevant design drawings.
 c. O.S. data used for plans are printed under © Ordnance Survey Ireland Government of Ireland. All rights reserved. Licence Number 2022/OSI_NMA_160 National Transport Authority. All elevations are in metres and relate to OSI Geoid Model (OSGM15) Mean Head. All Co-ordinates are in Irish

Transverse Mercator Grid (ITM) as defined by OSI active local GPS station.
 d. Information concerning the position of apparatus shown on this drawing is based on drawings supplied by the utility owners and/or the utility works contractor, whilst every care has been taken in the preparation of this drawing, positions should be taken as approximate and are intended for general guidance only and no representation is made by the NTA as to the accuracy, completeness, sufficiency or otherwise of this drawing and the position of the apparatus. The information contained herein does not purport to be comprehensive or final as the apparatus is subject to being altered and/or superseded. Recipients should not rely on this information. Any liabilities are hereby expressly disclaimed.

The information contained herein has been provided by the NTA but does not purport to be comprehensive or final. Recipients should not rely on the information. Neither the NTA nor any of its directors, officers, employees, agents, stakeholders or advisers make any representation or warranty as to, or accept any liability or responsibility in relation to, the adequacy, accuracy, reasonableness or completeness of the information provided as part of this document or any matter on which the information is based (including but not limited to loss or damage arising as a result of reliance by recipients on the information or any part of it). Any liabilities are hereby expressly disclaimed.



Rev	Date	Drn	Chk'd	App'd	Description
M01	04/04/2022	AG	SW	BD	ISSUE FOR PHASE 4: PLANNING

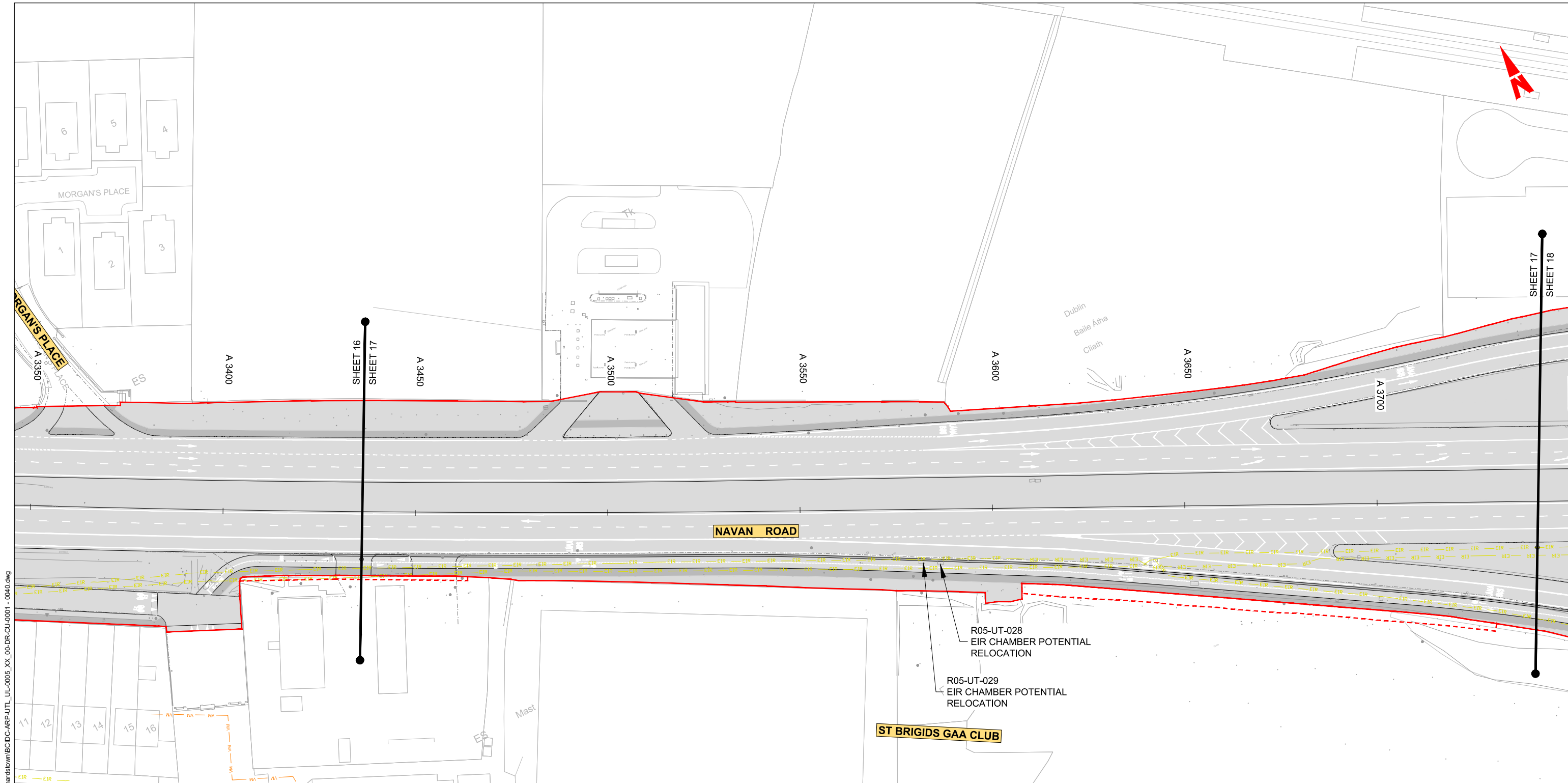
Client
NTA
 Udarás Náisiúnta Iompair
 National Transport Authority

Engineering Designer
ARUP

Programme Title BUSCONNECTS DUBLIN CORE BUS CORRIDORS INFRASTRUCTURE WORKS	
Drawing Title BLANCHARDSTOWN TO CITY CENTRE CORE BUS CORRIDOR SCHEME TELECOMMUNICATIONS ASSET ALTERATIONS	
Drawing File Name BCIDC-ARP-UTL_UL-0005_XX_00-DR-CU-0016	Sheet Number 16 of 40
Status A	Rev M01

DO NOT SCALE USE FIGURED DIMENSIONS ONLY

\\global\europa\Dublin\Jobs\268401-004 - Internal\4-02 Drawings\4-02-3 Civil Infrastructure\05-Blanchardstown\BCIDC-ARP-UTL_UL-0005_XX_00-DR-CU-0016 - 0040.dwg

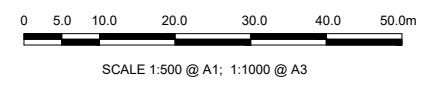


LEGEND:

---	EXISTING KERB LINE	---	PROPOSED KERB LINE
---	EXISTING EIR NETWORK	---	EIR NETWORK - PROPOSED DIVERSION
---	EXISTING VIRGIN MEDIA NETWORK	---	VIRGIN MEDIA - PROPOSED DIVERSION
---	EXISTING DDF NETWORK	---	ESB DUBLIN DARK FIBRE - PROPOSED DIVERSION
---	EXISTING ENET NETWORK	---	ENET - PROPOSED DIVERSION
---	EXISTING BT NETWORK	---	BT - PROPOSED DIVERSION
---	EXISTING GNI TELCO NETWORK	---	GNI TELCO - PROPOSED DIVERSION
---	EXISTING FIBRE DUBLIN CITY COUNCIL NETWORK	---	FIBRE DUBLIN CITY COUNCIL NETWORK - PROPOSED DIVERSION
---	SITE BOUNDARY LINE	---	EXISTING NETWORK TO BE DECOMMISSIONED
---	TEMPORARY LAND ACQUISITION		

NOTES:

- UTILITY LOCATIONS ARE INDICATIVE ONLY AND BASED ON UTILITY PROVIDER RECORDS



Disclaimer:

a. © National Transport Authority (NTA) 2022. This drawing is confidential and the copyright in it is owned by NTA. This drawing must not be either loaned, copied or otherwise reproduced in whole or in part or used for any purpose without the prior permission of NTA.

b. This drawing is to be used for the design element identified in the titleblock. Other information shown is to be considered indicative only. The drawing is to be read in conjunction with all other relevant design drawings.

c. O.S. data used for plans are printed under © Ordnance Survey Ireland Government of Ireland. All rights reserved. Licence Number 2022/OSI_NMA_160 National Transport Authority. All elevations are in metres and relate to OSI Geoid Model (OSGM15) Mean Head. All Co-ordinates are in Irish Transverse Mercator Grid (ITM) as defined by OSI active local GPS station.

d. Information concerning the position of apparatus shown on this drawing is based on drawings supplied by the utility owners and/or the utility works contractor, whilst every care has been taken in the preparation of this drawing, positions should be taken as approximate and are intended for general guidance only and no representation is made by the NTA as to the accuracy, completeness, sufficiency or otherwise of this drawing and the position of the apparatus. The information contained herein does not purport to be comprehensive or final as the apparatus is subject to being altered and/or superseded. Recipients should not rely on this information. Any liabilities are hereby expressly disclaimed.

e. The information contained herein has been provided by the NTA but does not purport to be comprehensive or final. Recipients should not rely on the information. Neither the NTA nor any of its directors, officers, employees, agents, stakeholders or advisers make any representation or warranty as to, or accept any liability or responsibility in relation to, the adequacy, accuracy, reasonableness or completeness of the information provided as part of this document or any matter on which the information is based (including but not limited to loss or damage arising as a result of reliance by recipients on the information or any part of it). Any liabilities are hereby expressly disclaimed.



Rev	Date	Drn	Chk'd	App'd	Description
M01	04/04/2022	AG	SW	BD	ISSUE FOR PHASE 4: PLANNING

Client: **NTA**
Udarás Náisiúnta Iompair
National Transport Authority

Engineering Designer: **ARUP**

Date: 04/04/2022 | Scale: 1:500 @ A1, 1:1000 @ A3

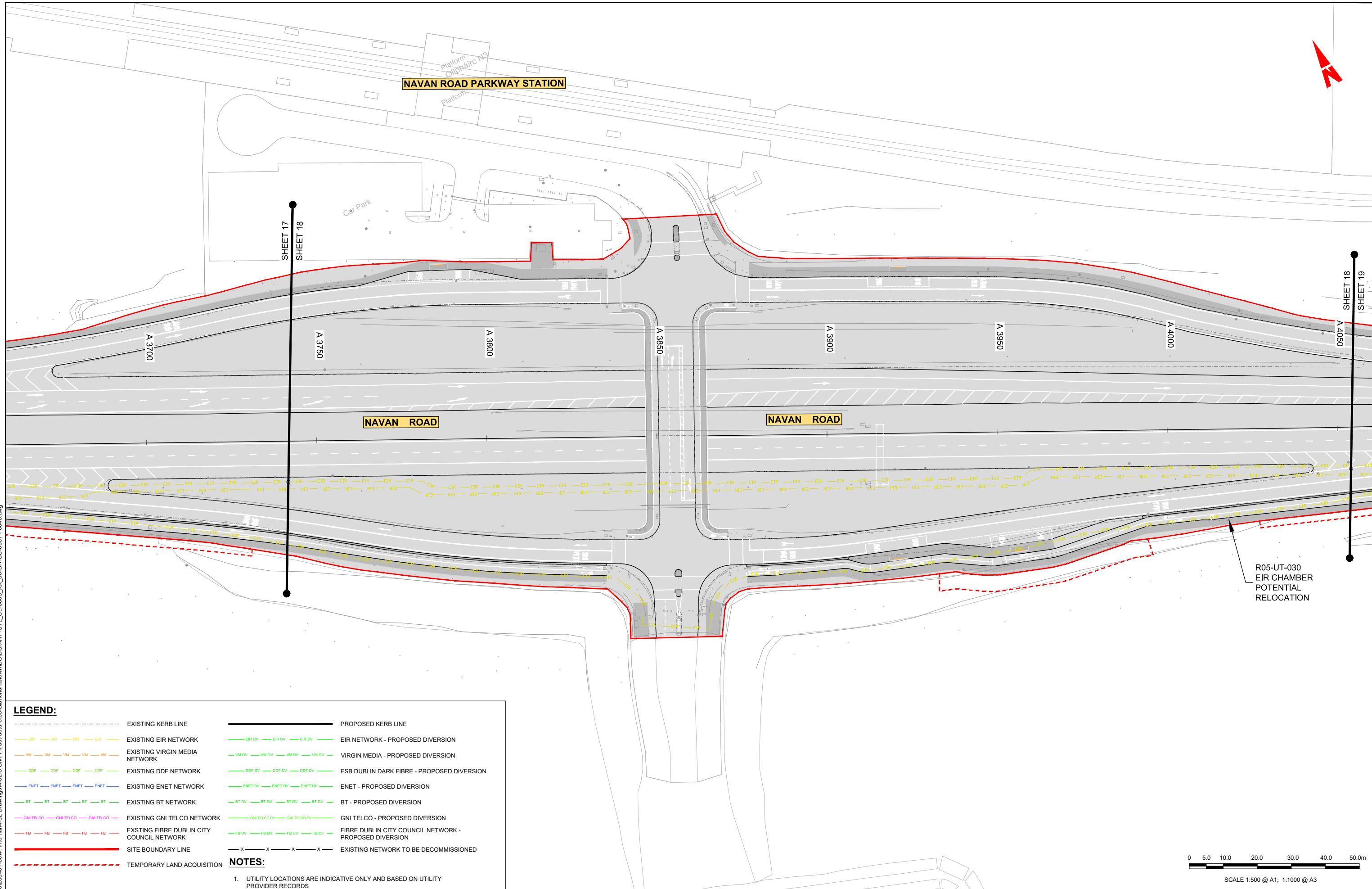
Drawn: AG | Checked: SW | Approved: BD

Project Code: BCIDC | Originator Code: ARP | OMS Code: 268401-00

Programme Title: BUSCONNECTS DUBLIN CORE BUS CORRIDORS INFRASTRUCTURE WORKS			
Drawing Title: BLANCHARDSTOWN TO CITY CENTRE CORE BUS CORRIDOR SCHEME TELECOMMUNICATIONS ASSET ALTERATIONS			
Drawing File Name: BCIDC-ARP-UTL_UL-0005_XX_00-DR-CU-0017	Sheet Number: 17 of 40	Status: A	Rev: M01

DO NOT SCALE USE FIGURED DIMENSIONS ONLY

\\global\europa\dublin\lobos\268401-004 - Internal\4-02 Drawings\4-02-3 Civil Infrastructure\05-Blanchardstown\BCIDC-ARP-UTL_UL-0005_XX_00-DR-CU-0017 - 0040.dwg

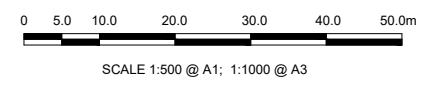


LEGEND:

--- EXISTING KERB LINE	--- PROPOSED KERB LINE
--- EXISTING EIR NETWORK	--- EIR DV - PROPOSED DIVERSION
--- EXISTING VIRGIN MEDIA NETWORK	--- VM DV - PROPOSED DIVERSION
--- EXISTING DDF NETWORK	--- DDF DV - PROPOSED DIVERSION
--- EXISTING ENET NETWORK	--- ENET DV - PROPOSED DIVERSION
--- EXISTING BT NETWORK	--- BT DV - PROPOSED DIVERSION
--- EXISTING GNI TELCO NETWORK	--- GNI TELCO DV - PROPOSED DIVERSION
--- EXISTING FIBRE DUBLIN CITY COUNCIL NETWORK	--- FB DV - PROPOSED DIVERSION
--- SITE BOUNDARY LINE	--- X --- EXISTING NETWORK TO BE DECOMMISSIONED
--- TEMPORARY LAND ACQUISITION	

NOTES:

- UTILITY LOCATIONS ARE INDICATIVE ONLY AND BASED ON UTILITY PROVIDER RECORDS



Disclaimer:

a. © National Transport Authority (NTA) 2022. This drawing is confidential and the copyright in it is owned by NTA. This drawing must not be either loaned, copied or otherwise reproduced in whole or in part or used for any purpose without the prior permission of NTA.

b. This drawing is to be used for the design element identified in the titlebox. Other information shown is to be considered indicative only. The drawing is to be read in conjunction with all other relevant design drawings.

c. O.S. data used for plans are printed under © Ordnance Survey Ireland Government of Ireland. All rights reserved. Licence Number 2022/OSI_NMA_160 National Transport Authority. All elevations are in metres and relate to OSI Geoid Model (OSGM15) Mean Head. All Co-ordinates are in Irish Transverse Mercator Grid (ITM) as defined by OSI active local GPS station.

d. Information concerning the position of apparatus shown on this drawing is based on drawings supplied by the utility owners and/or the utility works contractor, whilst every care has been taken in the preparation of this drawing, positions should be taken as approximate and are intended for general guidance only and no representation is made by the NTA as to the accuracy, completeness, sufficiency or otherwise of this drawing and the position of the apparatus. The information contained herein does not purport to be comprehensive or final as the apparatus is subject to being altered and/or superseded. Recipients should not rely on this information. Any liabilities are hereby expressly disclaimed.

e. The information contained herein has been provided by the NTA but does not purport to be comprehensive or final. Recipients should not rely on the information. Neither the NTA nor any of its directors, officers, employees, agents, stakeholders or advisers make any representation or warranty as to, or accept any liability or responsibility in relation to, the adequacy, accuracy, reasonableness or completeness of the information provided as part of this document or any matter on which the information is based (including but not limited to loss or damage arising as a result of reliance by recipients on the information or any part of it). Any liabilities are hereby expressly disclaimed.

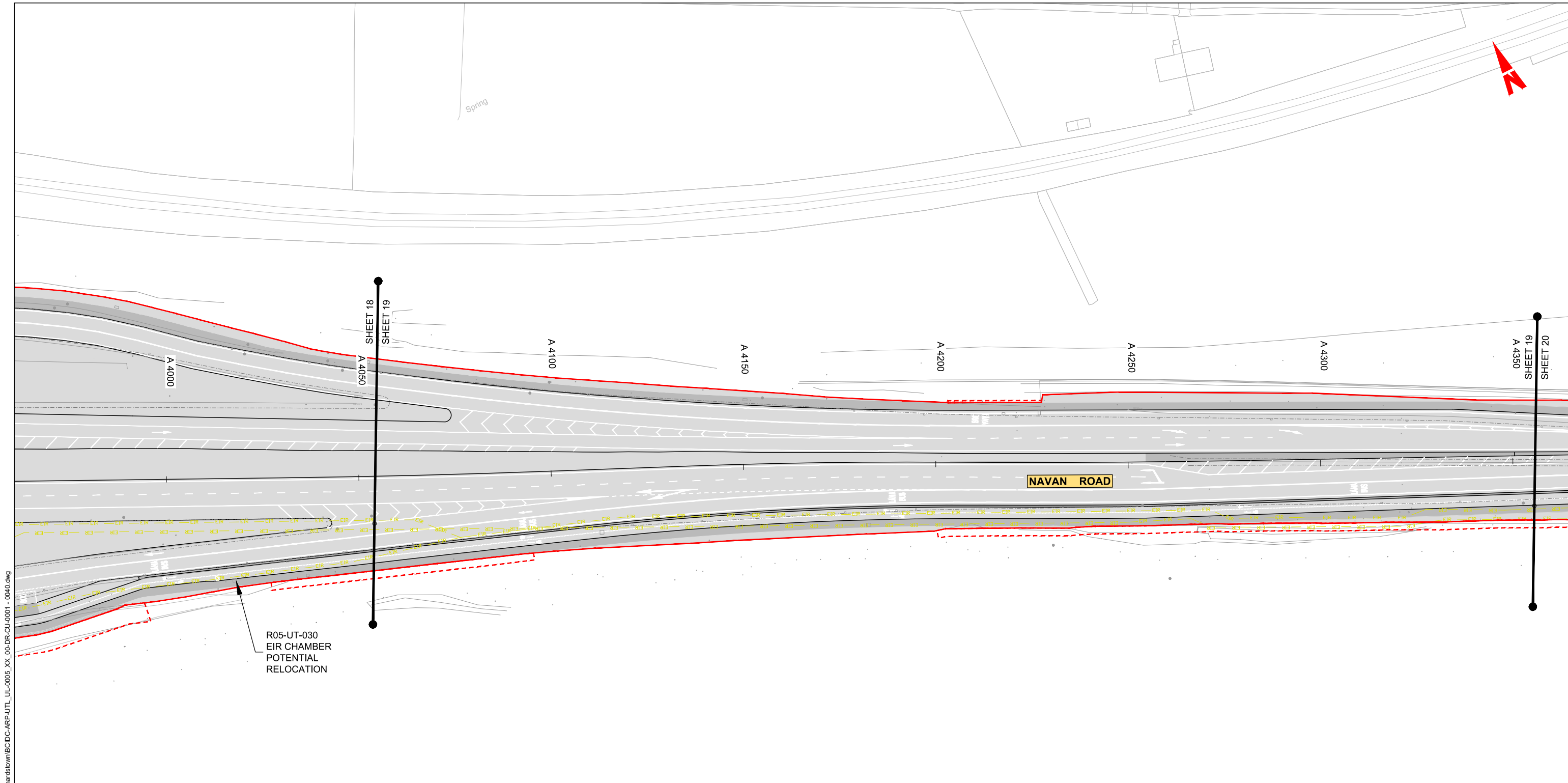


Rev	Date	Drn	Chk'd	App'd	Description
M01	04/04/2022	AG	SW	BD	ISSUE FOR PHASE 4: PLANNING

Client Údarás Náisiúnta Iompair National Transport Authority		Engineering Designer 		
Date	Scale	Drawn	Checked	Approved
04/04/2022	1:500 @ A1 1:1000 @ A3	AG	SW	BD
Project Code	Originator Code	QMS Code		
BCIDC	ARP	268401-00		

Programme Title BUSCONNECTS DUBLIN CORE BUS CORRIDORS INFRASTRUCTURE WORKS			
Drawing Title BLANCHARDSTOWN TO CITY CENTRE CORE BUS CORRIDOR SCHEME TELECOMMUNICATIONS ASSET ALTERATIONS			
Drawing File Name	Sheet Number	Status	Rev
BCIDC-ARP-UTL_UL-0005_XX_00-DR-CU-0018	18 of 40	A	M01

DO NOT SCALE USE FIGURED DIMENSIONS ONLY



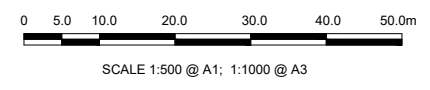
R05-UT-030
EIR CHAMBER
POTENTIAL
RELOCATION

LEGEND:

	EXISTING KERB LINE		PROPOSED KERB LINE
	EXISTING EIR NETWORK		EIR NETWORK - PROPOSED DIVERSION
	EXISTING VIRGIN MEDIA NETWORK		VIRGIN MEDIA - PROPOSED DIVERSION
	EXISTING DDF NETWORK		ESB DUBLIN DARK FIBRE - PROPOSED DIVERSION
	EXISTING ENET NETWORK		ENET - PROPOSED DIVERSION
	EXISTING BT NETWORK		GNI TELCO - PROPOSED DIVERSION
	EXISTING GNI TELCO NETWORK		FIBRE DUBLIN CITY COUNCIL NETWORK - PROPOSED DIVERSION
	EXISTING FIBRE DUBLIN CITY COUNCIL NETWORK		EXISTING NETWORK TO BE DECOMMISSIONED
	SITE BOUNDARY LINE		
	TEMPORARY LAND ACQUISITION		

NOTES:

- UTILITY LOCATIONS ARE INDICATIVE ONLY AND BASED ON UTILITY PROVIDER RECORDS



Disclaimer:
a. © National Transport Authority (NTA) 2022. This drawing is confidential and the copyright in it is owned by NTA. This drawing must not be either loaned, copied or otherwise reproduced in whole or in part or used for any purpose without the prior permission of NTA.
b. This drawing is to be used for the design element identified in the titlebox. Other information shown is to be considered indicative only. The drawing is to be read in conjunction with all other relevant design drawings.
c. O.S. data used for plans are printed under © Ordnance Survey Ireland Government of Ireland. All rights reserved. Licence Number 2022/OSI_NMA_160 National Transport Authority. All elevations are in metres and relate to OSI Geoid Model (OSGM15) Mean Head. All Co-ordinates are in Irish

Transverse Mercator Grid (ITM) as defined by OSI active local GPS station.
d. Information concerning the position of apparatus shown on this drawing is based on drawings supplied by the utility owners and/or the utility works contractor, whilst every care has been taken in the preparation of this drawing, positions should be taken as approximate and are intended for general guidance only and no representation is made by the NTA as to the accuracy, completeness, sufficiency or otherwise of this drawing and the position of the apparatus. The information contained herein does not purport to be comprehensive or final as the apparatus is subject to being altered and/or superseded. Recipients should not rely on this information. Any liabilities are hereby expressly disclaimed.

The information contained herein has been provided by the NTA but does not purport to be comprehensive or final. Recipients should not rely on the information. Neither the NTA nor any of its directors, officers, employees, agents, stakeholders or advisers make any representation or warranty as to, or accept any liability or responsibility in relation to, the adequacy, accuracy, reasonableness or completeness of the information provided as part of this document or any matter on which the information is based (including but not limited to loss or damage arising as a result of reliance by recipients on the information or any part of it). Any liabilities are hereby expressly disclaimed.



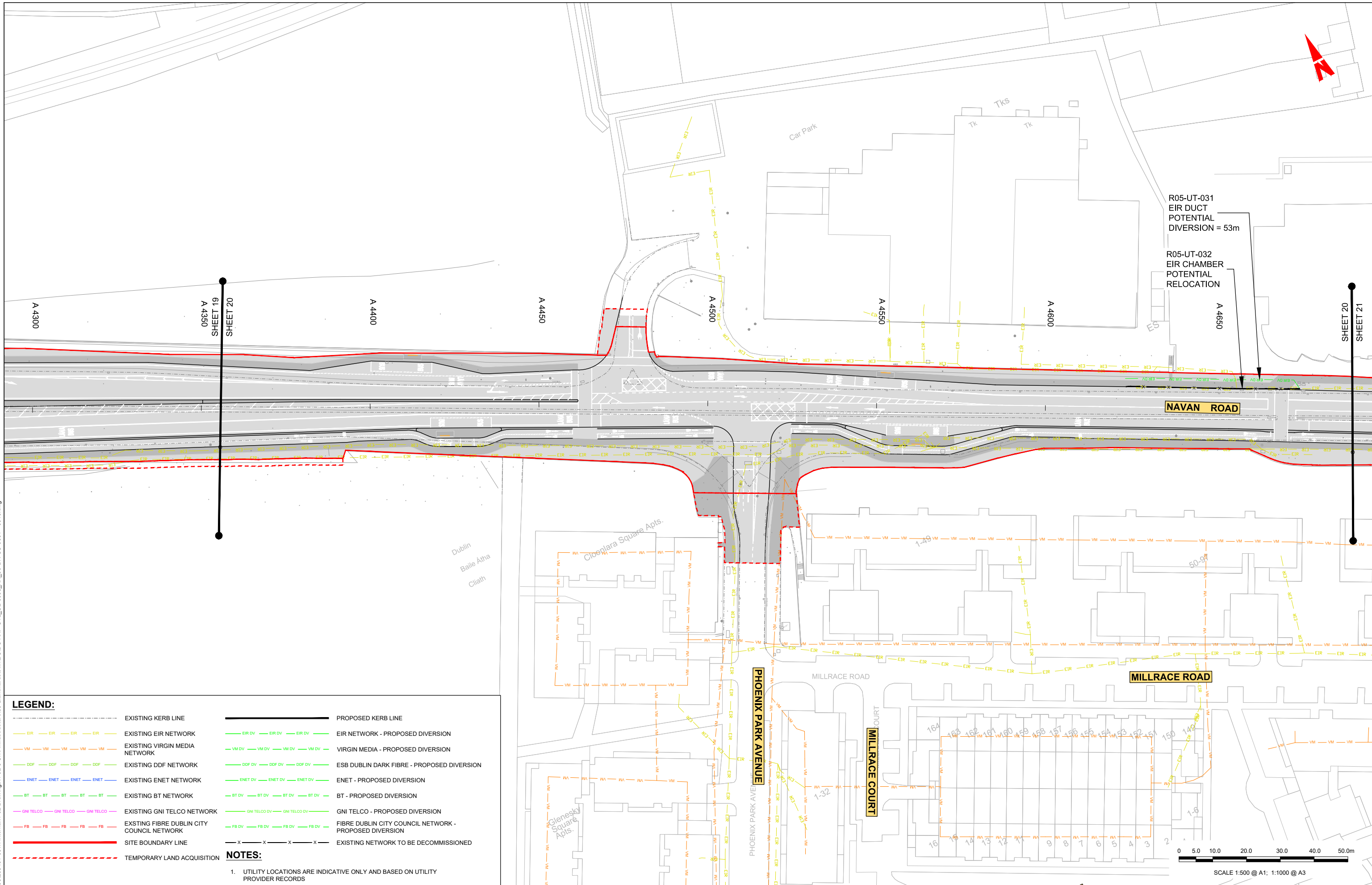
Rev	Date	Drn	Chk'd	App'd	Description
M01	04/04/2022	AG	SW	BD	ISSUE FOR PHASE 4: PLANNING

Client NTA Údarás Náisiúnta Iompair National Transport Authority		Engineering Designer ARUP		
Date 04/04/2022	Scale 1:500 @ A1 1:1000 @ A3	Drawn AG	Checked SW	Approved BD
Project Code BCIDC	Originator Code ARP	QMS Code 268401-00		

Programme Title BUSCONNECTS DUBLIN CORE BUS CORRIDORS INFRASTRUCTURE WORKS				
Drawing Title BLANCHARDSTOWN TO CITY CENTRE CORE BUS CORRIDOR SCHEME TELECOMMUNICATIONS ASSET ALTERATIONS				
Drawing File Name BCIDC-ARP-UTL_UL-0005_XX_00-DR-CU-0019	Sheet Number 19 of 40	Status A	Rev M01	

DO NOT SCALE USE FIGURED DIMENSIONS ONLY

\\global\europa\dublin\lobos\268401-004 - Internal\4-02 Drawings\4-02-3 Civil Infrastructure\05-Blanchardstown\BCIDC-ARP-UTL_UL-0005_XX_00-DR-CU-0019 - 0040.dwg

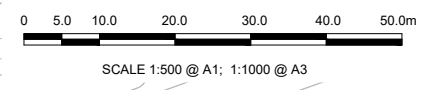


LEGEND:

---	EXISTING KERB LINE	---	PROPOSED KERB LINE
---	EXISTING EIR NETWORK	---	EIR NETWORK - PROPOSED DIVERSION
---	EXISTING VIRGIN MEDIA NETWORK	---	VIRGIN MEDIA - PROPOSED DIVERSION
---	EXISTING DDF NETWORK	---	ESB DUBLIN DARK FIBRE - PROPOSED DIVERSION
---	EXISTING ENET NETWORK	---	ENET - PROPOSED DIVERSION
---	EXISTING BT NETWORK	---	BT - PROPOSED DIVERSION
---	EXISTING GNI TELCO NETWORK	---	GNI TELCO - PROPOSED DIVERSION
---	EXISTING FIBRE DUBLIN CITY COUNCIL NETWORK	---	FIBRE DUBLIN CITY COUNCIL NETWORK - PROPOSED DIVERSION
---	SITE BOUNDARY LINE	---	EXISTING NETWORK TO BE DECOMMISSIONED
---	TEMPORARY LAND ACQUISITION		

NOTES:

- UTILITY LOCATIONS ARE INDICATIVE ONLY AND BASED ON UTILITY PROVIDER RECORDS



Disclaimer:

a. © National Transport Authority (NTA) 2022. This drawing is confidential and the copyright in it is owned by NTA. This drawing must not be either loaned, copied or otherwise reproduced in whole or in part or used for any purpose without the prior permission of NTA.

b. This drawing is to be used for the design element identified in the titlebox. Other information shown is to be considered indicative only. The drawing is to be read in conjunction with all other relevant design drawings.

c. O.S. data used for plans are printed under © Ordnance Survey Ireland Government of Ireland. All rights reserved. Licence Number 2022/OSI_NMA_160 National Transport Authority. All elevations are in metres and relate to OSI Geoid Model (OSGM15) Mean Head. All Co-ordinates are in Irish Transverse Mercator Grid (ITM) as defined by OSI active local GPS station.

d. Information concerning the position of apparatus shown on this drawing is based on drawings supplied by the utility owners and/or the utility works contractor, whilst every care has been taken in the preparation of this drawing, positions should be taken as approximate and are intended for general guidance only and no representation is made by the NTA as to the accuracy, completeness, sufficiency or otherwise of this drawing and the position of the apparatus. The information contained herein does not purport to be comprehensive or final as the apparatus is subject to being altered and/or superseded. Recipients should not rely on this information. Any liabilities are hereby expressly disclaimed.

e. The information contained herein has been provided by the NTA but does not purport to be comprehensive or final. Recipients should not rely on the information. Neither the NTA nor any of its directors, officers, employees, agents, stakeholders or advisers make any representation or warranty as to, or accept any liability or responsibility in relation to, the adequacy, accuracy, reasonableness or completeness of the information provided as part of this document or any matter on which the information is based (including but not limited to loss or damage arising as a result of reliance by recipients on the information or any part of it). Any liabilities are hereby expressly disclaimed.



Rev	Date	Drn	Chk'd	App'd	Description
M01	04/04/2022	AG	SW	BD	ISSUE FOR PHASE 4: PLANNING

Client: **NTA**
Udarás Náisiúnta Iompair
National Transport Authority

Engineering Designer: **ARUP**

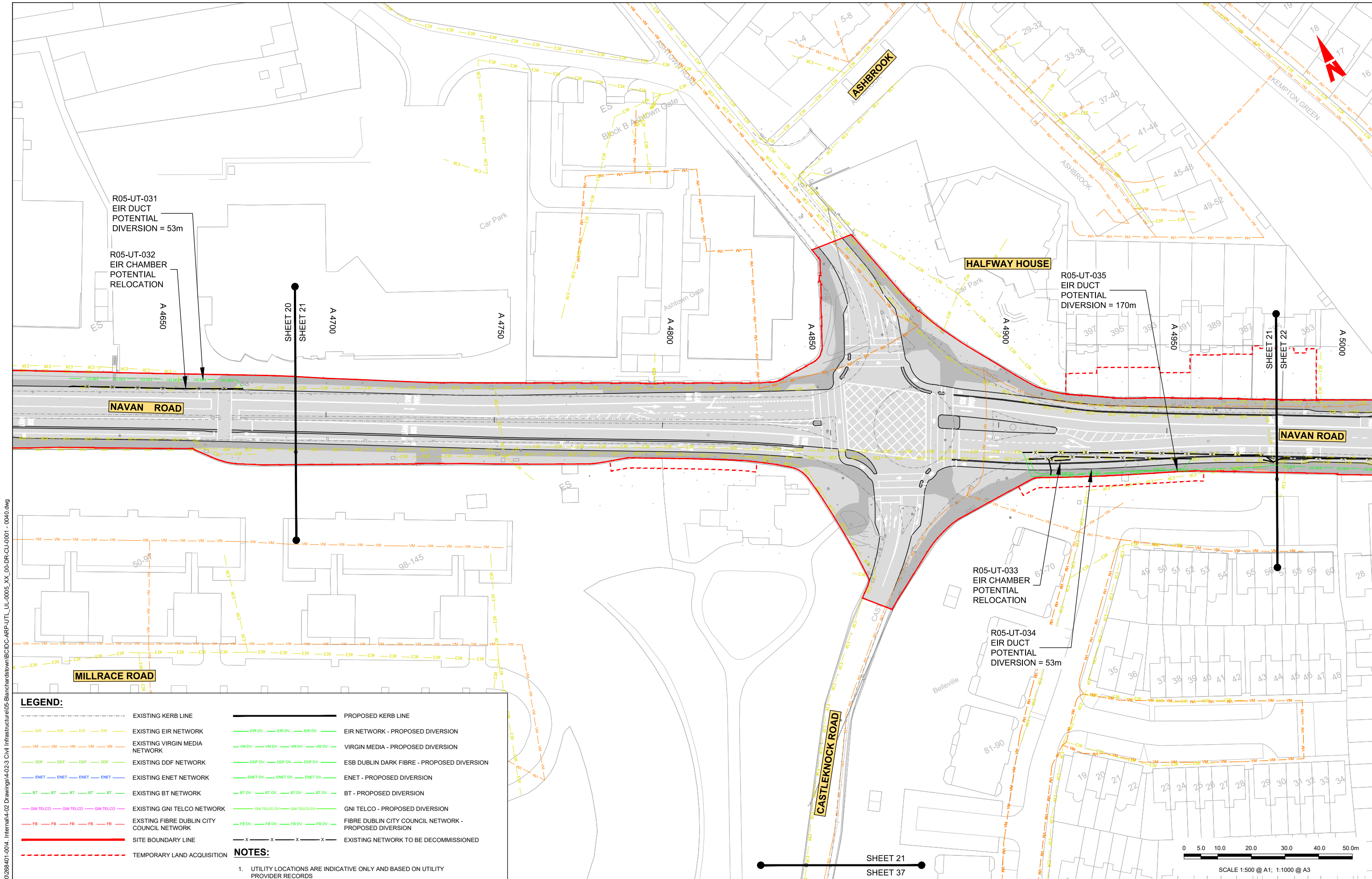
Date	04/04/2022	Scale	1:500 @ A1 1:1000 @ A3
Drawn	AG	Checked	SW
Approved	BD		

Project Code: BCIDC | Originator Code: ARP | OMS Code: 268401-00

Programme Title: BUSCONNECTS DUBLIN CORE BUS CORRIDORS INFRASTRUCTURE WORKS			
Drawing Title: BLANCHARDSTOWN TO CITY CENTRE CORE BUS CORRIDOR SCHEME TELECOMMUNICATIONS ASSET ALTERATIONS			
Drawing File Name	BCIDC-ARP-UTL_UL-0005_XX_00-DR-CU-0020	Sheet Number	20 of 40
Status	A	Rev	M01

DO NOT SCALE USE FIGURED DIMENSIONS ONLY

\\global\eur\p\Dublin\Jobs\268401-004 - Internal\4-02 Drawings\4-02-3 Civil Infrastructure\05-Blanchardstown\BCIDC-ARP-UTL_UL-0005_XX_00-DR-CU-0001 - 0040.dwg



R05-UT-031
EIR DUCT
POTENTIAL
DIVERSION = 53m

R05-UT-032
EIR CHAMBER
POTENTIAL
RELOCATION

R05-UT-035
EIR DUCT
POTENTIAL
DIVERSION = 170m

R05-UT-033
EIR CHAMBER
POTENTIAL
RELOCATION

R05-UT-034
EIR DUCT
POTENTIAL
DIVERSION = 53m

LEGEND:

---	EXISTING KERB LINE	---	PROPOSED KERB LINE
---	EXISTING EIR NETWORK	---	EIR NETWORK - PROPOSED DIVERSION
---	EXISTING VIRGIN MEDIA NETWORK	---	VIRGIN MEDIA - PROPOSED DIVERSION
---	EXISTING DDF NETWORK	---	ESB DUBLIN DARK FIBRE - PROPOSED DIVERSION
---	EXISTING ENET NETWORK	---	ENET - PROPOSED DIVERSION
---	EXISTING BT NETWORK	---	BT - PROPOSED DIVERSION
---	EXISTING GNI TELCO NETWORK	---	GNI TELCO - PROPOSED DIVERSION
---	EXISTING FIBRE DUBLIN CITY COUNCIL NETWORK	---	FIBRE DUBLIN CITY COUNCIL NETWORK - PROPOSED DIVERSION
---	SITE BOUNDARY LINE	---	EXISTING NETWORK TO BE DECOMMISSIONED
---	TEMPORARY LAND ACQUISITION		

NOTES:

1. UTILITY LOCATIONS ARE INDICATIVE ONLY AND BASED ON UTILITY PROVIDER RECORDS

Disclaimer:

a. © National Transport Authority (NTA) 2022. This drawing is confidential and the copyright in it is owned by NTA. This drawing must not be either loaned, copied or otherwise reproduced in whole or in part or used for any purpose without the prior permission of NTA.

b. This drawing is to be used for the design element identified in the titlebox. Other information shown is to be considered indicative only. The drawing is to be read in conjunction with all other relevant design drawings.

c. O.S. data used for plans are printed under © Ordnance Survey Ireland Government of Ireland. All rights reserved. Licence Number 2022/OSI_NMA_160 National Transport Authority. All elevations are in metres and relate to OSI Geoid Model (OSGM15) Mean Head. All Co-ordinates are in Irish Transverse Mercator Grid (ITM) as defined by OSI active local GPS station.

d. Information concerning the position of apparatus shown on this drawing is based on drawings supplied by the utility owners and/or the utility works contractor, whilst every care has been taken in the preparation of this drawing, positions should be taken as approximate and are intended for general guidance only and no representation is made by the NTA as to the accuracy, completeness, sufficiency or otherwise of this drawing and the position of the apparatus. The information contained herein does not purport to be comprehensive or final as the apparatus is subject to being altered and/or superseded. Recipients should not rely on this information. Any liabilities are hereby expressly disclaimed.

e. The information contained herein has been provided by the NTA but does not purport to be comprehensive or final. Recipients should not rely on the information. Neither the NTA nor any of its directors, officers, employees, agents, stakeholders or advisers make any representation or warranty as to, or accept any liability or responsibility in relation to, the adequacy, accuracy, reasonableness or completeness of the information provided as part of this document or any matter on which the information is based (including but not limited to loss or damage arising as a result of reliance by recipients on the information or any part of it). Any liabilities are hereby expressly disclaimed.

Rev	Date	Drn	Chk'd	App'd	Description
M01	04/04/2022	AG	SW	BD	ISSUE FOR PHASE 4: PLANNING

Client: **NTA**
Udarás Náisiúnta Iompair
National Transport Authority

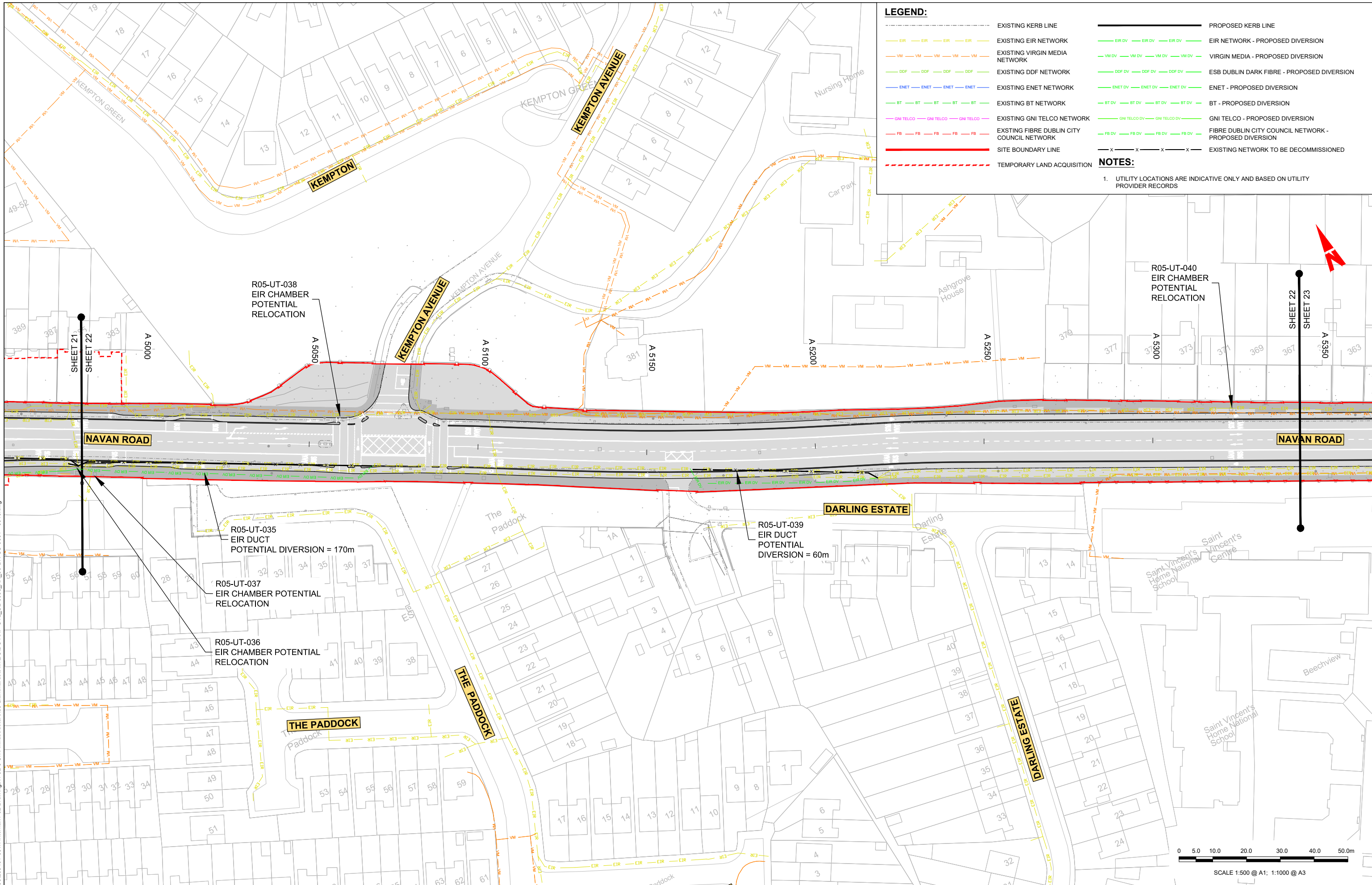
Engineering Designer: **ARUP**

Date: 04/04/2022 | Scale: 1:500 @ A1, 1:1000 @ A3 | Drawn: AG | Checked: SW | Approved: BD

Project Code: BCIDC | Originator Code: ARP | OMS Code: 268401-00

Programme Title	BUSCONNECTS DUBLIN CORE BUS CORRIDORS INFRASTRUCTURE WORKS		
Drawing Title	BLANCHARDSTOWN TO CITY CENTRE CORE BUS CORRIDOR SCHEME TELECOMMUNICATIONS ASSET ALTERATIONS		
Drawing File Name	BCIDC-ARP-UTL_UL-0005_XX_00-DR-CU-0021	Sheet Number	21 of 40
Status	A	Rev	M01

DO NOT SCALE USE FIGURED DIMENSIONS ONLY



LEGEND:

--- EXISTING KERB LINE	--- PROPOSED KERB LINE
--- EXISTING EIR NETWORK	--- EIR NETWORK - PROPOSED DIVERSION
--- EXISTING VIRGIN MEDIA NETWORK	--- VIRGIN MEDIA - PROPOSED DIVERSION
--- EXISTING DDF NETWORK	--- ESB DUBLIN DARK FIBRE - PROPOSED DIVERSION
--- EXISTING ENET NETWORK	--- ENET - PROPOSED DIVERSION
--- EXISTING BT NETWORK	--- BT - PROPOSED DIVERSION
--- EXISTING GNI TELCO NETWORK	--- GNI TELCO - PROPOSED DIVERSION
--- EXISTING FIBRE DUBLIN CITY COUNCIL NETWORK	--- FIBRE DUBLIN CITY COUNCIL NETWORK - PROPOSED DIVERSION
--- SITE BOUNDARY LINE	--- EXISTING NETWORK TO BE DECOMMISSIONED
--- TEMPORARY LAND ACQUISITION	

NOTES:

- UTILITY LOCATIONS ARE INDICATIVE ONLY AND BASED ON UTILITY PROVIDER RECORDS

\global\arup\Dublin\Jobs\268000\268401-004 - Internal\4-02 Drawings\4-02-3 Civil Infrastructure\05-Blanchardstown\BCIDC-ARP-UTL_UL-0005_XX_00-DR-CU-0001 - 0040.dwg

Disclaimer:

a. © National Transport Authority (NTA) 2022. This drawing is confidential and the copyright in it is owned by NTA. This drawing must not be either loaned, copied or otherwise reproduced in whole or in part or used for any purpose without the prior permission of NTA.

b. This drawing is to be used for the design element identified in the titleblock. Other information shown is to be considered indicative only. The drawing is to be read in conjunction with all other relevant design drawings.

c. O.S. data used for plans are printed under © Ordnance Survey Ireland Government of Ireland. All rights reserved. Licence Number 2022/OSI_NMA_160 National Transport Authority. All elevations are in metres and relate to OSI Geoid Model (OSGM15) Mean Head. All Co-ordinates are in Irish Transverse Mercator Grid (ITM) as defined by OSI active local GPS station.

d. Information concerning the position of apparatus shown on this drawing is based on drawings supplied by the utility owners and/or the utility works contractor, whilst every care has been taken in the preparation of this drawing, positions should be taken as approximate and are intended for general guidance only and no representation is made by the NTA as to the accuracy, completeness, sufficiency or otherwise of this drawing and the position of the apparatus. The information contained herein does not purport to be comprehensive or final as the apparatus is subject to being altered and/or superseded. Recipients should not rely on this information. Any liabilities are hereby expressly disclaimed.

e. The information contained herein has been provided by the NTA but does not purport to be comprehensive or final. Recipients should not rely on the information. Neither the NTA nor any of its directors, officers, employees, agents, stakeholders or advisers make any representation or warranty as to, or accept any liability or responsibility in relation to, the adequacy, accuracy, reasonableness or completeness of the information provided as part of this document or any matter on which the information is based (including but not limited to loss or damage arising as a result of reliance by recipients on the information or any part of it). Any liabilities are hereby expressly disclaimed.

Project Ireland 2040
Building Ireland's Future

Rev	Date	Drn	Chk'd	App'd	Description
M01	04/04/2022	AG	SW	BD	ISSUE FOR PHASE 4: PLANNING

Client: **NTA**
Udarás Náisiúnta Iompair
National Transport Authority

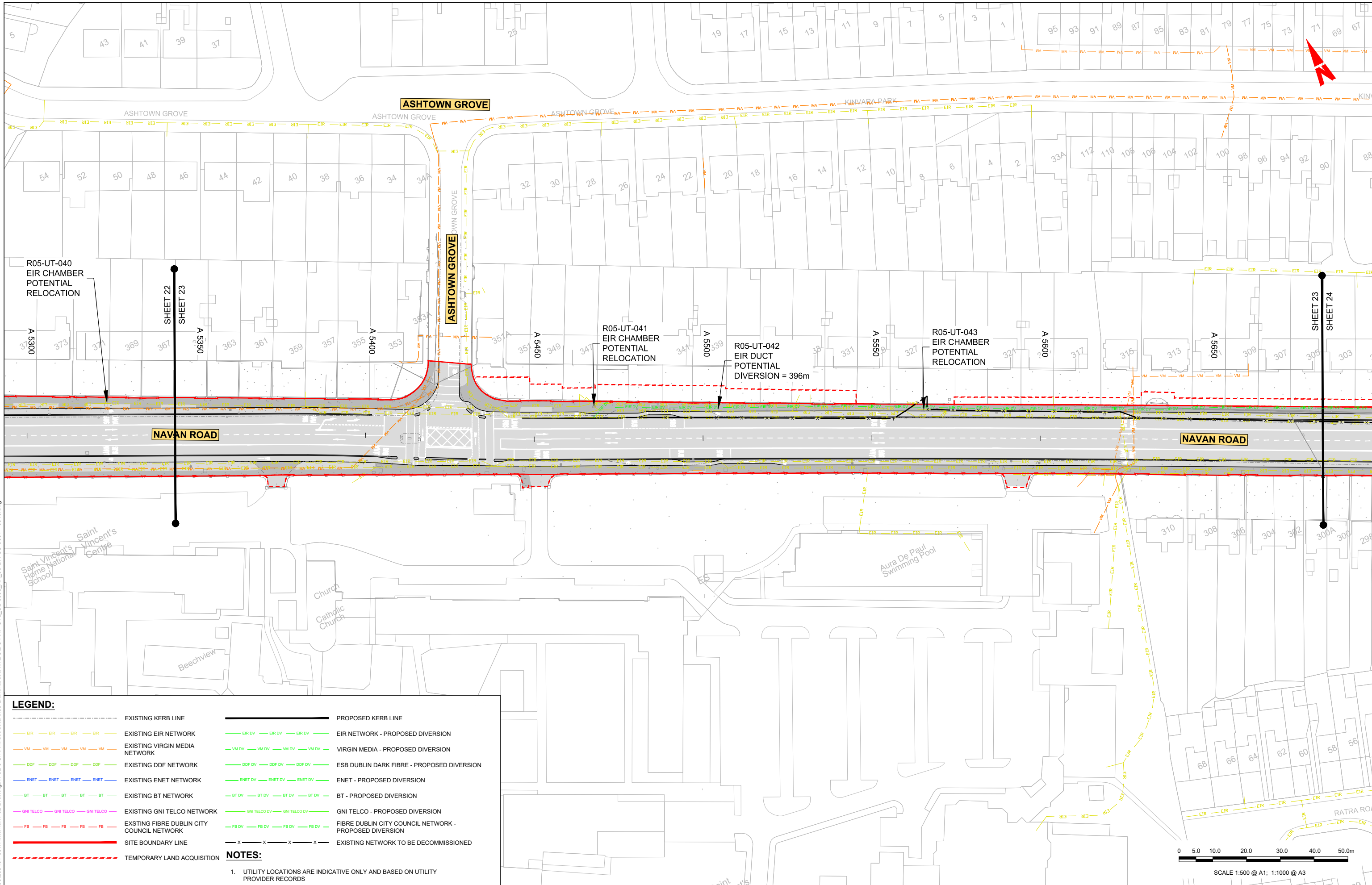
Engineering Designer: **ARUP**

Date: 04/04/2022 | Scale: 1:500 @ A1, 1:1000 @ A3 | Drawn: AG | Checked: SW | Approved: BD

Project Code: BCIDC | Originator Code: ARP | OMS Code: 268401-00

Programme Title	BUSCONNECTS DUBLIN CORE BUS CORRIDORS INFRASTRUCTURE WORKS		
Drawing Title	BLANCHARDSTOWN TO CITY CENTRE CORE BUS CORRIDOR SCHEME TELECOMMUNICATIONS ASSET ALTERATIONS		
Drawing File Name	BCIDC-ARP-UTL_UL-0005_XX_00-DR-CU-0022	Sheet Number	22 of 40
Status	A	Rev	M01

DO NOT SCALE USE FIGURED DIMENSIONS ONLY

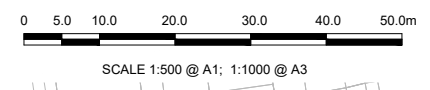


LEGEND:

---	EXISTING KERB LINE	---	PROPOSED KERB LINE
---	EXISTING EIR NETWORK	---	EIR NETWORK - PROPOSED DIVERSION
---	EXISTING VIRGIN MEDIA NETWORK	---	VIRGIN MEDIA - PROPOSED DIVERSION
---	EXISTING DDF NETWORK	---	ESB DUBLIN DARK FIBRE - PROPOSED DIVERSION
---	EXISTING ENET NETWORK	---	ENET - PROPOSED DIVERSION
---	EXISTING BT NETWORK	---	BT - PROPOSED DIVERSION
---	EXISTING GNI TELCO NETWORK	---	GNI TELCO - PROPOSED DIVERSION
---	EXISTING FIBRE DUBLIN CITY COUNCIL NETWORK	---	FIBRE DUBLIN CITY COUNCIL NETWORK - PROPOSED DIVERSION
---	SITE BOUNDARY LINE	---	EXISTING NETWORK TO BE DECOMMISSIONED
---	TEMPORARY LAND ACQUISITION		

NOTES:

- UTILITY LOCATIONS ARE INDICATIVE ONLY AND BASED ON UTILITY PROVIDER RECORDS



Disclaimer:

a. © National Transport Authority (NTA) 2022. This drawing is confidential and the copyright in it is owned by NTA. This drawing must not be either loaned, copied or otherwise reproduced in whole or in part or used for any purpose without the prior permission of NTA.

b. This drawing is to be used for the design element identified in the titlebox. Other information shown is to be considered indicative only. The drawing is to be read in conjunction with all other relevant design drawings.

c. O.S. data used for plans are printed under © Ordnance Survey Ireland Government of Ireland. All rights reserved. Licence Number 2022/OSI_NMA_160 National Transport Authority. All elevations are in metres and relate to OSI Geoid Model (OSGM15) Mean Head. All Co-ordinates are in Irish Transverse Mercator Grid (ITM) as defined by OSI active local GPS station.

d. Information concerning the position of apparatus shown on this drawing is based on drawings supplied by the utility owners and/or the utility works contractor, whilst every care has been taken in the preparation of this drawing, positions should be taken as approximate and are intended for general guidance only and no representation is made by the NTA as to the accuracy, completeness, sufficiency or otherwise of this drawing and the position of the apparatus. The information contained herein does not purport to be comprehensive or final as the apparatus is subject to being altered and/or superseded. Recipients should not rely on this information. Any liabilities are hereby expressly disclaimed.

e. The information contained herein has been provided by the NTA but does not purport to be comprehensive or final. Recipients should not rely on the information. Neither the NTA nor any of its directors, officers, employees, agents, stakeholders or advisers make any representation or warranty as to, or accept any liability or responsibility in relation to, the adequacy, accuracy, reasonableness or completeness of the information provided as part of this document or any matter on which the information is based (including but not limited to loss or damage arising as a result of reliance by recipients on the information or any part of it). Any liabilities are hereby expressly disclaimed.



Rev	Date	Drn	Chk'd	App'd	Description
M01	04/04/2022	AG	SW	BD	ISSUE FOR PHASE 4: PLANNING

Client: **NTA**
Udarás Náisiúnta Iompair
National Transport Authority

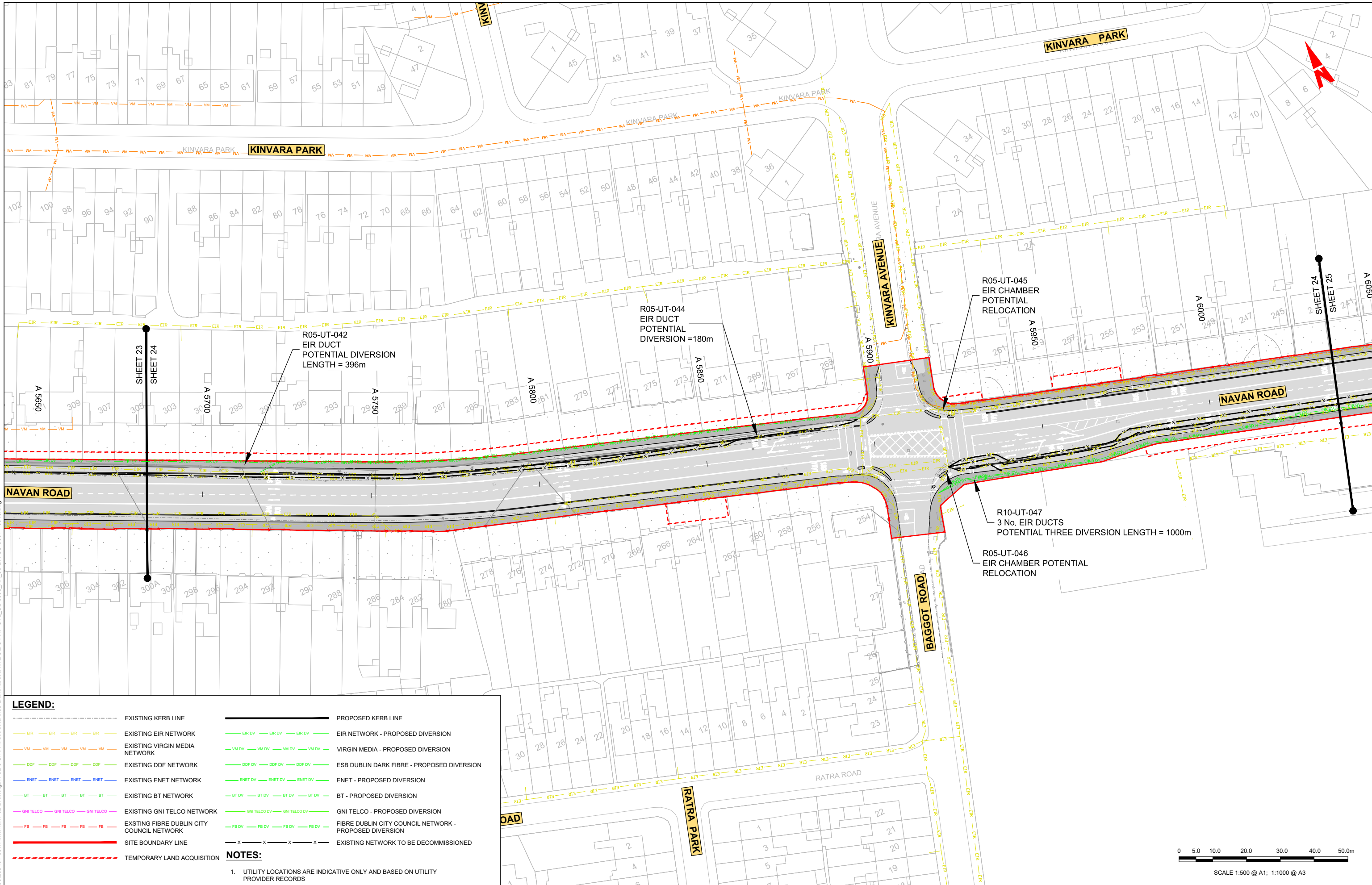
Engineering Designer: **ARUP**

Date: 04/04/2022 | Scale: 1:500 @ A1, 1:1000 @ A3 | Drawn: AG | Checked: SW | Approved: BD

Project Code: BCIDC | Originator Code: ARP | OMS Code: 268401-00

Programme Title: BUSCONNECTS DUBLIN CORE BUS CORRIDORS INFRASTRUCTURE WORKS			
Drawing Title: BLANCHARDSTOWN TO CITY CENTRE CORE BUS CORRIDOR SCHEME TELECOMMUNICATIONS ASSET ALTERATIONS			
Drawing File Name: BCIDC-ARP-UTL_UL-0005_XX_00-DR-CU-0023	Sheet Number: 23 of 40	Status: A	Rev: M01

DO NOT SCALE USE FIGURED DIMENSIONS ONLY

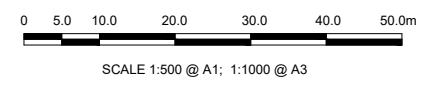


LEGEND:

--- EXISTING KERB LINE	--- PROPOSED KERB LINE
--- EXISTING EIR NETWORK	--- EIR NETWORK - PROPOSED DIVERSION
--- EXISTING VIRGIN MEDIA NETWORK	--- VIRGIN MEDIA - PROPOSED DIVERSION
--- EXISTING DDF NETWORK	--- ESB DUBLIN DARK FIBRE - PROPOSED DIVERSION
--- EXISTING ENET NETWORK	--- ENET - PROPOSED DIVERSION
--- EXISTING BT NETWORK	--- BT - PROPOSED DIVERSION
--- EXISTING GNI TELCO NETWORK	--- GNI TELCO - PROPOSED DIVERSION
--- EXISTING FIBRE DUBLIN CITY COUNCIL NETWORK	--- FIBRE DUBLIN CITY COUNCIL NETWORK - PROPOSED DIVERSION
--- SITE BOUNDARY LINE	--- EXISTING NETWORK TO BE DECOMMISSIONED
--- TEMPORARY LAND ACQUISITION	

NOTES:

- UTILITY LOCATIONS ARE INDICATIVE ONLY AND BASED ON UTILITY PROVIDER RECORDS



Disclaimer:

a. © National Transport Authority (NTA) 2022. This drawing is confidential and the copyright in it is owned by NTA. This drawing must not be either loaned, copied or otherwise reproduced in whole or in part or used for any purpose without the prior permission of NTA.

b. This drawing is to be used for the design element identified in the titleblock. Other information shown is to be considered indicative only. The drawing is to be read in conjunction with all other relevant design drawings.

c. O.S. data used for plans are printed under © Ordnance Survey Ireland Government of Ireland. All rights reserved. Licence Number 2022/OSI_NMA_160 National Transport Authority. All elevations are in metres and relate to OSI Geoid Model (OSGM15) Mean Head. All Co-ordinates are in Irish Transverse Mercator Grid (ITM) as defined by OSI active local GPS station.

d. Information concerning the position of apparatus shown on this drawing is based on drawings supplied by the utility owners and/or the utility works contractor, whilst every care has been taken in the preparation of this drawing, positions should be taken as approximate and are intended for general guidance only and no representation is made by the NTA as to the accuracy, completeness, sufficiency or otherwise of this drawing and the position of the apparatus. The information contained herein does not purport to be comprehensive or final as the apparatus is subject to being altered and/or superseded. Recipients should not rely on this information. Any liabilities are hereby expressly disclaimed.

e. The information contained herein has been provided by the NTA but does not purport to be comprehensive or final. Recipients should not rely on the information. Neither the NTA nor any of its directors, officers, employees, agents, stakeholders or advisers make any representation or warranty as to, or accept any liability or responsibility in relation to, the adequacy, accuracy, reasonableness or completeness of the information provided as part of this document or any matter on which the information is based (including but not limited to loss or damage arising as a result of reliance by recipients on the information or any part of it). Any liabilities are hereby expressly disclaimed.



Rev	Date	Drn	Chk'd	App'd	Description
M01	04/04/2022	AG	SW	BD	ISSUE FOR PHASE 4: PLANNING

Client: **NTA**
Udarás Náisiúnta Iompair
National Transport Authority

Engineering Designer: **ARUP**

Date: 04/04/2022 | Scale: 1:500 @ A1, 1:1000 @ A3

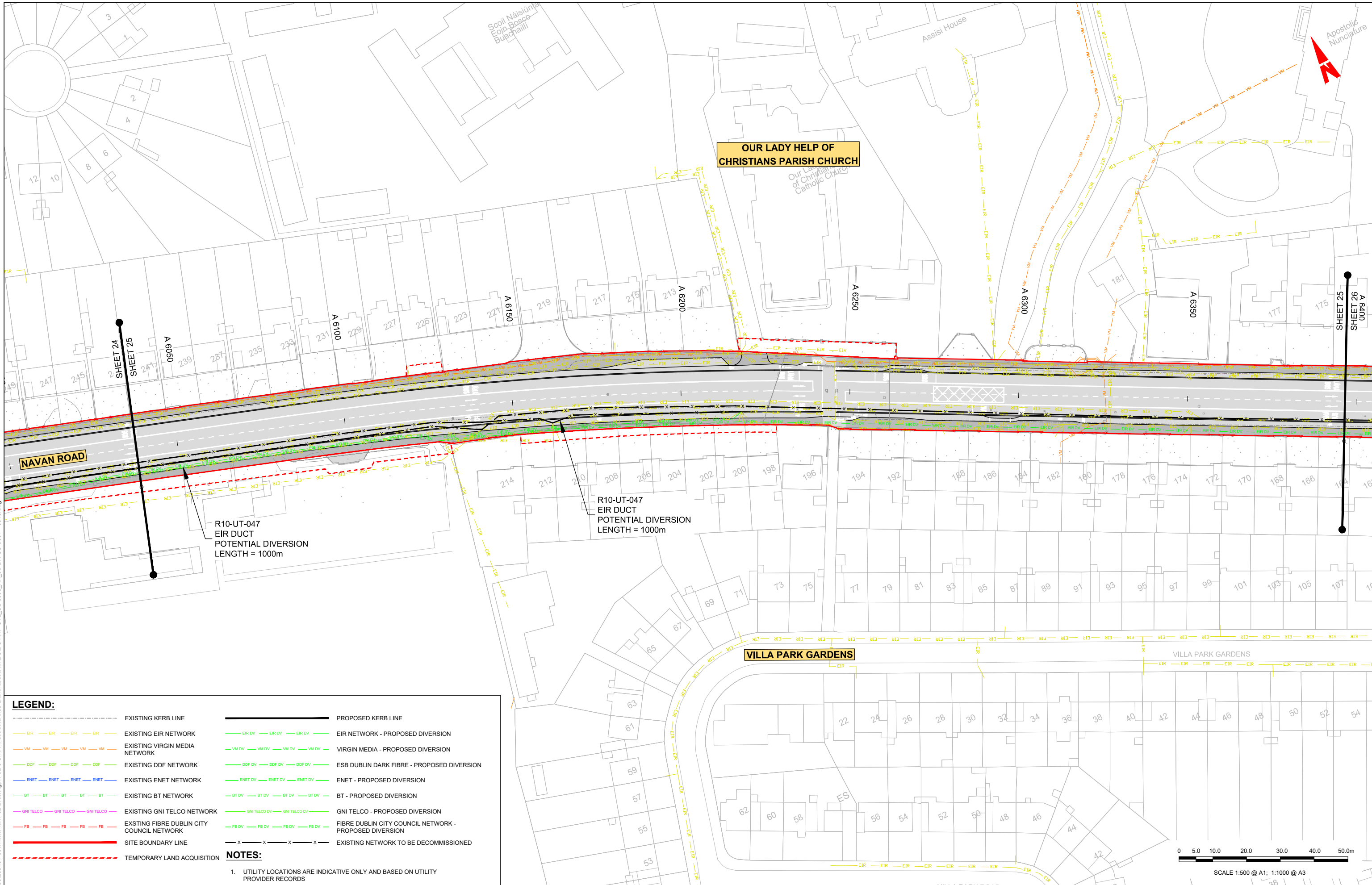
Project Code: BCIDC | Originator Code: ARP

Drawn: AG | Checked: SW | Approved: BD

QMS Code: 268401-00

Programme Title	BUSCONNECTS DUBLIN CORE BUS CORRIDORS INFRASTRUCTURE WORKS		
Drawing Title	BLANCHARDSTOWN TO CITY CENTRE CORE BUS CORRIDOR SCHEME TELECOMMUNICATIONS ASSET ALTERATIONS		
Drawing File Name	Sheet Number	Status	Rev
BCIDC-ARP-UTL_UL-0005_XX_00-DR-CU-0024	24 of 40	A	M01

DO NOT SCALE USE FIGURED DIMENSIONS ONLY



LEGEND:

---	EXISTING KERB LINE	---	PROPOSED KERB LINE
---	EXISTING EIR NETWORK	---	EIR NETWORK - PROPOSED DIVERSION
---	EXISTING VIRGIN MEDIA NETWORK	---	VIRGIN MEDIA - PROPOSED DIVERSION
---	EXISTING DDF NETWORK	---	ESB DUBLIN DARK FIBRE - PROPOSED DIVERSION
---	EXISTING ENET NETWORK	---	ENET - PROPOSED DIVERSION
---	EXISTING BT NETWORK	---	BT - PROPOSED DIVERSION
---	EXISTING GNI TELCO NETWORK	---	GNI TELCO - PROPOSED DIVERSION
---	EXISTING FIBRE DUBLIN CITY COUNCIL NETWORK	---	FIBRE DUBLIN CITY COUNCIL NETWORK - PROPOSED DIVERSION
---	SITE BOUNDARY LINE	---	EXISTING NETWORK TO BE DECOMMISSIONED
---	TEMPORARY LAND ACQUISITION		

NOTES:

- UTILITY LOCATIONS ARE INDICATIVE ONLY AND BASED ON UTILITY PROVIDER RECORDS

Disclaimer:

a. © National Transport Authority (NTA) 2022. This drawing is confidential and the copyright in it is owned by NTA. This drawing must not be either loaned, copied or otherwise reproduced in whole or in part or used for any purpose without the prior permission of NTA.

b. This drawing is to be used for the design element identified in the titlebox. Other information shown is to be considered indicative only. The drawing is to be read in conjunction with all other relevant design drawings.

c. O.S. data used for plans are printed under © Ordnance Survey Ireland Government of Ireland. All rights reserved. Licence Number 2022/OSI_NMA_160 National Transport Authority. All elevations are in metres and relate to OSI Geoid Model (OSGM15) Mean Head. All Co-ordinates are in Irish Transverse Mercator Grid (ITM) as defined by OSI active local GPS station.

d. Information concerning the position of apparatus shown on this drawing is based on drawings supplied by the utility owners and/or the utility works contractor, whilst every care has been taken in the preparation of this drawing, positions should be taken as approximate and are intended for general guidance only and no representation is made by the NTA as to the accuracy, completeness, sufficiency or otherwise of this drawing and the position of the apparatus. The information contained herein does not purport to be comprehensive or final as the apparatus is subject to being altered and/or superseded. Recipients should not rely on this information. Any liabilities are hereby expressly disclaimed.

e. The information contained herein has been provided by the NTA but does not purport to be comprehensive or final. Recipients should not rely on the information. Neither the NTA nor any of its directors, officers, employees, agents, stakeholders or advisers make any representation or warranty as to, or accept any liability or responsibility in relation to, the adequacy, accuracy, reasonableness or completeness of the information provided as part of this document or any matter on which the information is based (including but not limited to loss or damage arising as a result of reliance by recipients on the information or any part of it). Any liabilities are hereby expressly disclaimed.



Rev	Date	Drn	Chk'd	App'd	Description
M01	04/04/2022	AG	SW	BD	ISSUE FOR PHASE 4: PLANNING

Client: **NTA**
 Údarás Náisiúnta Iompair
 National Transport Authority

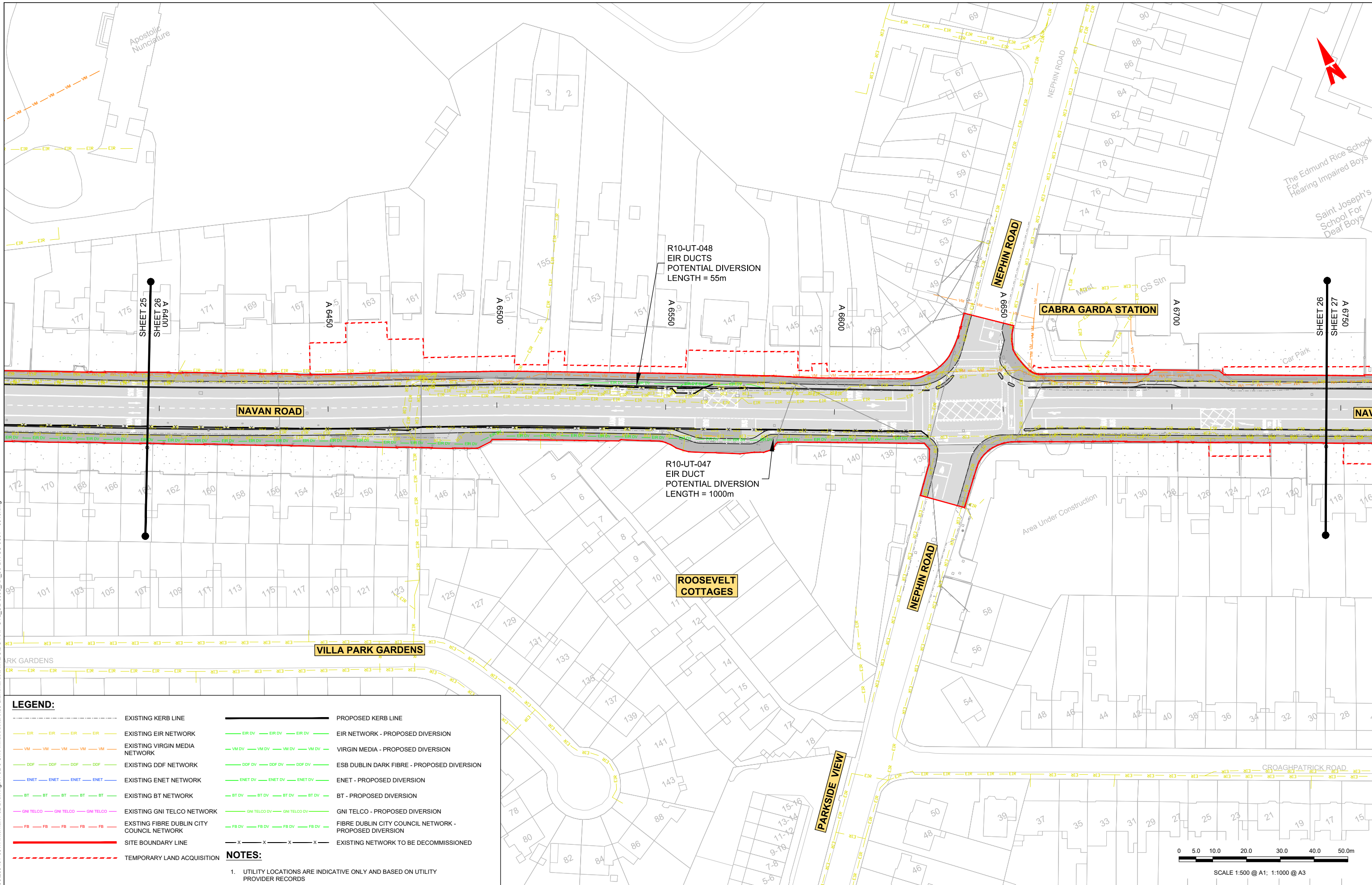
Engineering Designer: **ARUP**

Date	04/04/2022	Scale	1:500 @ A1 1:1000 @ A3
Drawn	AG	Checked	SW
Approved	BD		

Project Code: BCIDC | Originator Code: ARP | OMS Code: 268401-00

Programme Title	BUSCONNECTS DUBLIN CORE BUS CORRIDORS INFRASTRUCTURE WORKS		
Drawing Title	BLANCHARDSTOWN TO CITY CENTRE CORE BUS CORRIDOR SCHEME TELECOMMUNICATIONS ASSET ALTERATIONS		
Drawing File Name	BCIDC-ARP-UTL_UL-0005_XX_00-DR-CU-0025	Sheet Number	25 of 40
Status	A	Rev	M01

DO NOT SCALE USE FIGURED DIMENSIONS ONLY

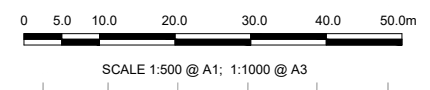


LEGEND:

--- EXISTING KERB LINE	--- PROPOSED KERB LINE
--- EXISTING EIR NETWORK	--- EIR NETWORK - PROPOSED DIVERSION
--- EXISTING VIRGIN MEDIA NETWORK	--- VIRGIN MEDIA - PROPOSED DIVERSION
--- EXISTING DDF NETWORK	--- ESB DUBLIN DARK FIBRE - PROPOSED DIVERSION
--- EXISTING ENET NETWORK	--- ENET - PROPOSED DIVERSION
--- EXISTING BT NETWORK	--- BT - PROPOSED DIVERSION
--- EXISTING GNI TELCO NETWORK	--- GNI TELCO - PROPOSED DIVERSION
--- EXISTING FIBRE DUBLIN CITY COUNCIL NETWORK	--- FIBRE DUBLIN CITY COUNCIL NETWORK - PROPOSED DIVERSION
--- SITE BOUNDARY LINE	--- EXISTING NETWORK TO BE DECOMMISSIONED
--- TEMPORARY LAND ACQUISITION	

NOTES:

- UTILITY LOCATIONS ARE INDICATIVE ONLY AND BASED ON UTILITY PROVIDER RECORDS



Disclaimer:

a. © National Transport Authority (NTA) 2022. This drawing is confidential and the copyright in it is owned by NTA. This drawing must not be either loaned, copied or otherwise reproduced in whole or in part or used for any purpose without the prior permission of NTA.

b. This drawing is to be used for the design element identified in the titlebox. Other information shown is to be considered indicative only. The drawing is to be read in conjunction with all other relevant design drawings.

c. O.S. data used for plans are printed under © Ordnance Survey Ireland Government of Ireland. All rights reserved. Licence Number 2022/OSI_NMA_160 National Transport Authority. All elevations are in metres and relate to OSI Geoid Model (OSGM15) Mean Head. All Co-ordinates are in Irish Transverse Mercator Grid (ITM) as defined by OSI active local GPS station.

d. Information concerning the position of apparatus shown on this drawing is based on drawings supplied by the utility owners and/or the utility works contractor, whilst every care has been taken in the preparation of this drawing, positions should be taken as approximate and are intended for general guidance only and no representation is made by the NTA as to the accuracy, completeness, sufficiency or otherwise of this drawing and the position of the apparatus. The information contained herein does not purport to be comprehensive or final as the apparatus is subject to being altered and/or superseded. Recipients should not rely on this information. Any liabilities are hereby expressly disclaimed.

e. The information contained herein has been provided by the NTA but does not purport to be comprehensive or final. Recipients should not rely on the information. Neither the NTA nor any of its directors, officers, employees, agents, stakeholders or advisers make any representation or warranty as to, or accept any liability or responsibility in relation to, the adequacy, accuracy, reasonableness or completeness of the information provided as part of this document or any matter on which the information is based (including but not limited to loss or damage arising as a result of reliance by recipients on the information or any part of it). Any liabilities are hereby expressly disclaimed.



Rev	Date	Drn	Chk'd	App'd	Description
M01	04/04/2022	AG	SW	BD	ISSUE FOR PHASE 4: PLANNING

Client: **NTA**
Udarás Náisiúnta Iompair
National Transport Authority

Engineering Designer: **ARUP**

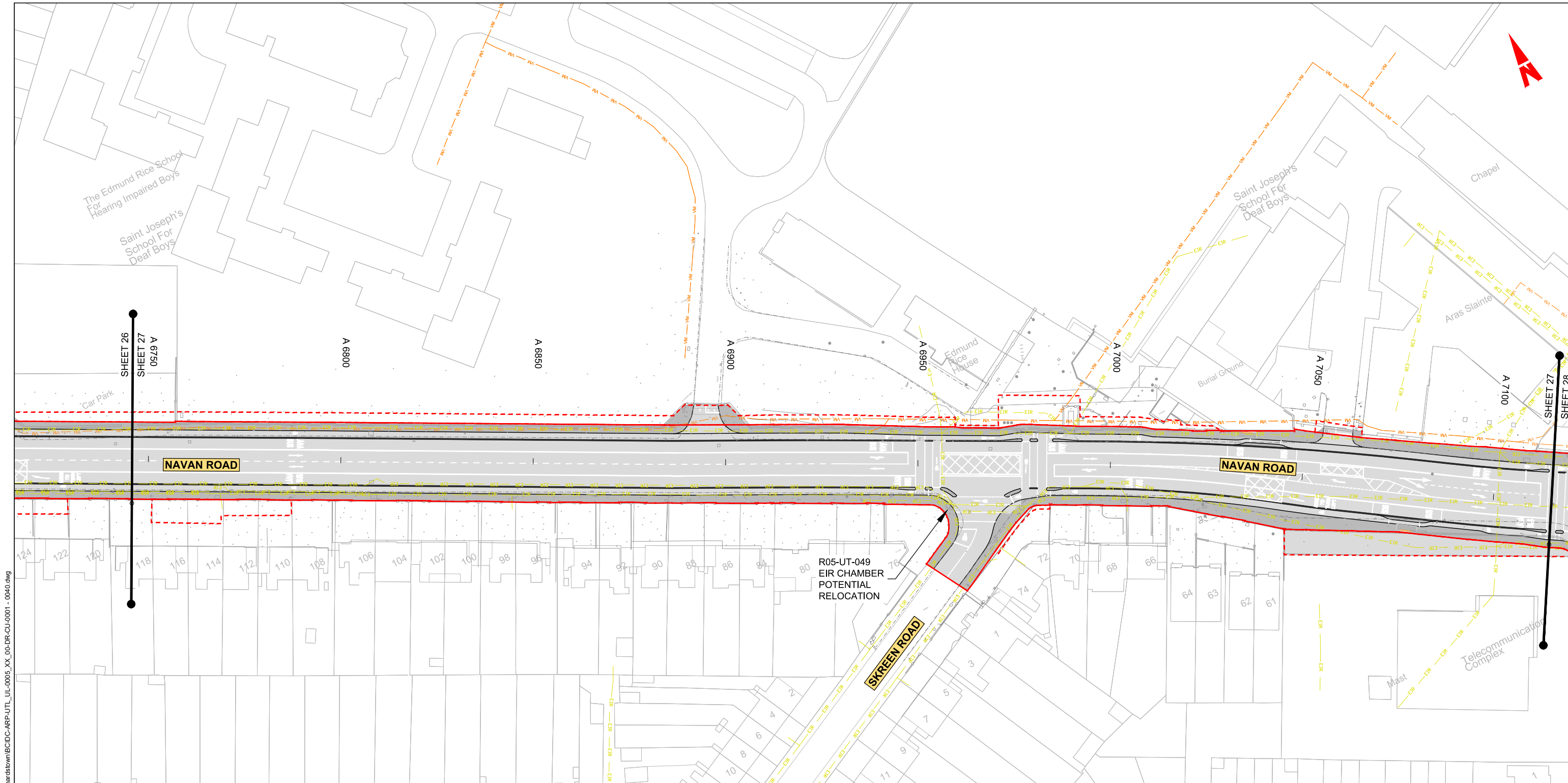
Date: 04/04/2022 | Scale: 1:500 @ A1, 1:1000 @ A3

Project Code: BCIDC | Originator Code: ARP | OMS Code: 268401-00

Drawn: AG | Checked: SW | Approved: BD

Programme Title: BUSCONNECTS DUBLIN CORE BUS CORRIDORS INFRASTRUCTURE WORKS	Sheet Number: 26 of 40	Status: A	Rev: M01
Drawing Title: BLANCHARDSTOWN TO CITY CENTRE CORE BUS CORRIDOR SCHEME TELECOMMUNICATIONS ASSET ALTERATIONS	Drawing File Name: BCIDC-ARP-UTL_UL-0005_XX_00-DR-CU-0026		

DO NOT SCALE USE FIGURED DIMENSIONS ONLY



LEGEND:

---	EXISTING KERB LINE	---	PROPOSED KERB LINE
---	EXISTING EIR NETWORK	---	EIR NETWORK - PROPOSED DIVERSION
---	EXISTING VIRGIN MEDIA NETWORK	---	VIRGIN MEDIA - PROPOSED DIVERSION
---	EXISTING DDF NETWORK	---	ESB DUBLIN DARK FIBRE - PROPOSED DIVERSION
---	EXISTING ENET NETWORK	---	ENET - PROPOSED DIVERSION
---	EXISTING BT NETWORK	---	BT - PROPOSED DIVERSION
---	EXISTING GNI TELCO NETWORK	---	GNI TELCO - PROPOSED DIVERSION
---	EXISTING FIBRE DUBLIN CITY COUNCIL NETWORK	---	FIBRE DUBLIN CITY COUNCIL NETWORK - PROPOSED DIVERSION
---	SITE BOUNDARY LINE	---	EXISTING NETWORK TO BE DECOMMISSIONED
---	TEMPORARY LAND ACQUISITION		

NOTES:

- UTILITY LOCATIONS ARE INDICATIVE ONLY AND BASED ON UTILITY PROVIDER RECORDS



Disclaimer:

a. © National Transport Authority (NTA) 2022. This drawing is confidential and the copyright in it is owned by NTA. This drawing must not be either loaned, copied or otherwise reproduced in whole or in part or used for any purpose without the prior permission of NTA.

b. This drawing is to be used for the design element identified in the titlebox. Other information shown is to be considered indicative only. The drawing is to be read in conjunction with all other relevant design drawings.

c. O.S. data used for plans are printed under © Ordnance Survey Ireland Government of Ireland. All rights reserved. Licence Number 2022/OSI_NMA_160 National Transport Authority. All elevations are in metres and relate to OSI Geoid Model (OSGM15) Mean Head. All Co-ordinates are in Irish Transverse Mercator Grid (ITM) as defined by OSI active local GPS station.

d. Information concerning the position of apparatus shown on this drawing is based on drawings supplied by the utility owners and/or the utility works contractor, whilst every care has been taken in the preparation of this drawing, positions should be taken as approximate and are intended for general guidance only and no representation is made by the NTA as to the accuracy, completeness, sufficiency or otherwise of this drawing and the position of the apparatus. The information contained herein does not purport to be comprehensive or final as the apparatus is subject to being altered and/or superseded. Recipients should not rely on this information. Any liabilities are hereby expressly disclaimed.

e. The information contained herein has been provided by the NTA but does not purport to be comprehensive or final. Recipients should not rely on the information. Neither the NTA nor any of its directors, officers, employees, agents, stakeholders or advisers make any representation or warranty as to, or accept any liability or responsibility in relation to, the adequacy, accuracy, reasonableness or completeness of the information provided as part of this document or any matter on which the information is based (including but not limited to loss or damage arising as a result of reliance by recipients on the information or any part of it). Any liabilities are hereby expressly disclaimed.

Rev	Date	Drn	Chk'd	App'd	Description
M01	04/04/2022	AG	SW	BD	ISSUE FOR PHASE 4: PLANNING

Client

NTA
Udarás Náisiúnta Iompair
National Transport Authority

Engineering Designer

ARUP

Date: 04/04/2022
Scale: 1:500 @ A1, 1:1000 @ A3

Project Code: BCIDC
Originator Code: ARP

QMS Code: 268401-00

Drawn: AG, Checked: SW, Approved: BD

Programme Title: **BUSCONNECTS DUBLIN CORE BUS CORRIDORS INFRASTRUCTURE WORKS**

Drawing Title: **BLANCHARDSTOWN TO CITY CENTRE CORE BUS CORRIDOR SCHEME TELECOMMUNICATIONS ASSET ALTERATIONS**

Drawing File Name: BCIDC-ARP-UTL_UL-0005_XX_00-DR-CU-0027

Sheet Number: 27 of 40

Status: A

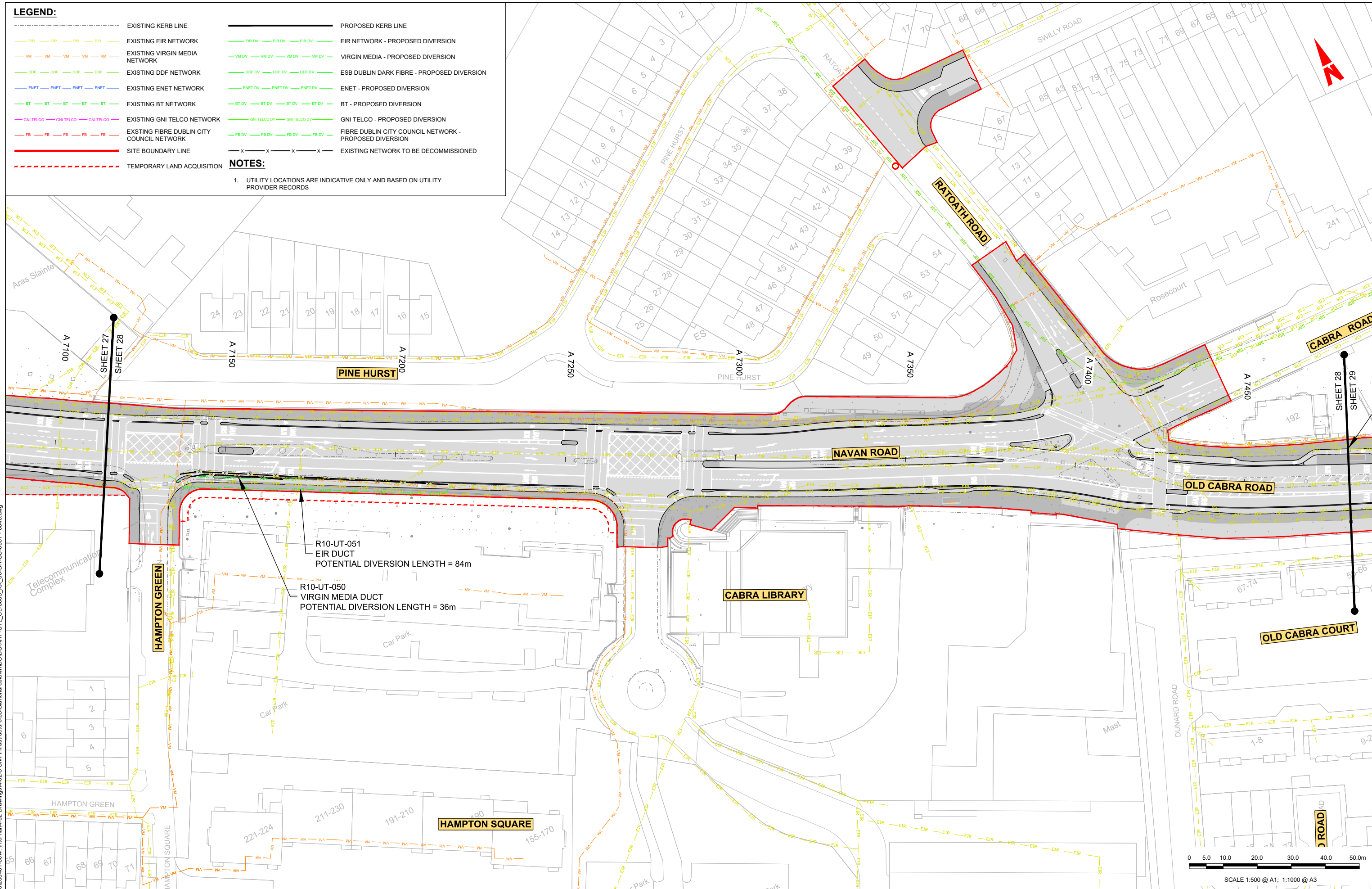
Rev: M01

LEGEND:

	EXISTING KERB LINE		PROPOSED KERB LINE
	EXISTING EIR NETWORK		EIR NETWORK - PROPOSED DIVERSION
	EXISTING VIRGIN MEDIA NETWORK		VIRGIN MEDIA - PROPOSED DIVERSION
	EXISTING DDF NETWORK		ESB DUBLIN DARK FIBRE - PROPOSED DIVERSION
	EXISTING ENET NETWORK		ENET - PROPOSED DIVERSION
	EXISTING BT NETWORK		BT - PROPOSED DIVERSION
	EXISTING GNI TELCO NETWORK		GNI TELCO - PROPOSED DIVERSION
	EXISTING FIBRE DUBLIN CITY COUNCIL NETWORK		FIBRE DUBLIN CITY COUNCIL NETWORK - PROPOSED DIVERSION
	SITE BOUNDARY LINE		EXISTING NETWORK TO BE DECOMMISSIONED
	TEMPORARY LAND ACQUISITION		

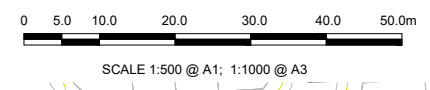
NOTES:

- UTILITY LOCATIONS ARE INDICATIVE ONLY AND BASED ON UTILITY PROVIDER RECORDS



R10-UT-051
EIR DUCT
POTENTIAL DIVERSION LENGTH = 84m

R10-UT-050
VIRGIN MEDIA DUCT
POTENTIAL DIVERSION LENGTH = 36m



Disclaimer:

a. © National Transport Authority (NTA) 2022. This drawing is confidential and the copyright in it is owned by NTA. This drawing must not be either loaned, copied or otherwise reproduced in whole or in part or used for any purpose without the prior permission of NTA.

b. This drawing is to be used for the design element identified in the titleblock. Other information shown is to be considered indicative only. The drawing is to be read in conjunction with all other relevant design drawings.

c. O.S. data used for plans are printed under © Ordnance Survey Ireland Government of Ireland. All rights reserved. Licence Number 2022/OSI_NMA_180 National Transport Authority. All elevations are in metres and relate to OSI Geoid Model (OSGM15) Mean Head. All Co-ordinates are in Irish Transverse Mercator Grid (ITM) as defined by OSI active local GPS station.

d. Information concerning the position of apparatus shown on this drawing is based on drawings supplied by the utility owners and/or the utility works contractor, whilst every care has been taken in the preparation of this drawing, positions should be taken as approximate and are intended for general guidance only and no representation is made by the NTA as to the accuracy, completeness, sufficiency or otherwise of this drawing and the position of the apparatus. The information contained herein does not purport to be comprehensive or final as the apparatus is subject to being altered and/or superseded. Recipients should not rely on this information. Any liabilities are hereby expressly disclaimed.

e. The information contained herein has been provided by the NTA but does not purport to be comprehensive or final. Recipients should not rely on the information. Neither the NTA nor any of its directors, officers, employees, agents, stakeholders or advisers make any representation or warranty as to, or accept any liability or responsibility in relation to, the adequacy, accuracy, reasonableness or completeness of the information provided as part of this document or any matter on which the information is based (including but not limited to loss or damage arising as a result of reliance by recipients on the information or any part of it). Any liabilities are hereby expressly disclaimed.



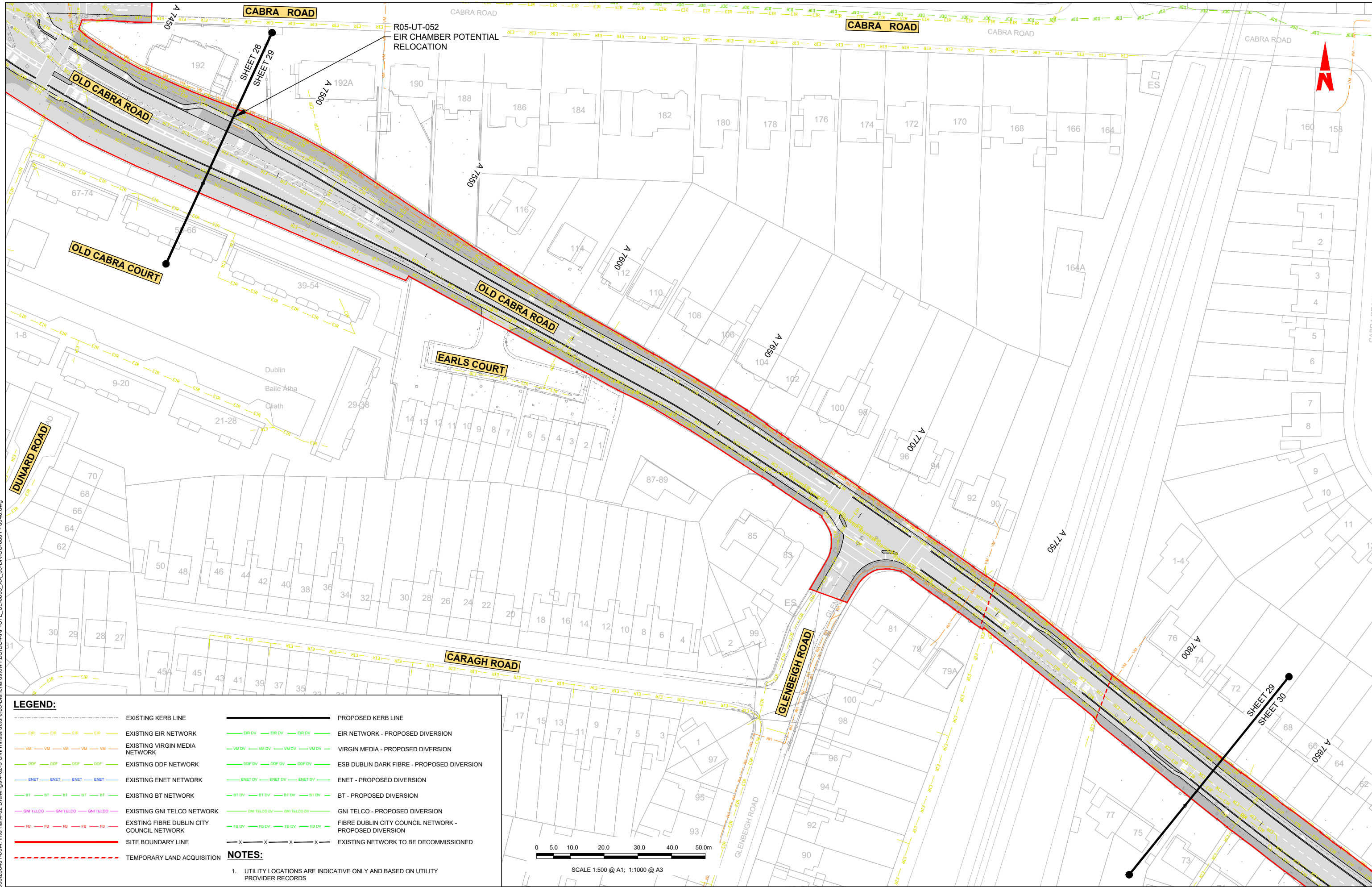
Rev	Date	Drn	Chkd	App'd	Description
M01	04/04/2022	AG	SW	BD	ISSUE FOR PHASE 4: PLANNING

Client NTA Udarás Náisiúnta Iompair National Transport Authority		Engineering Designer ARUP		
Date 04/04/2022	Scale 1:500 @ A1 1:1000 @ A3	Drawn AG	Checked SW	Approved BD
Project Code BCIDC	Originator Code ARP	OMS Code 268401-00		

Programme Title BUSCONNECTS DUBLIN CORE BUS CORRIDORS INFRASTRUCTURE WORKS			
Drawing Title BLANCHARDSTOWN TO CITY CENTRE CORE BUS CORRIDOR SCHEME TELECOMMUNICATIONS ASSET ALTERATIONS			
Drawing File Name BCIDC-ARP-UTL_UL-0005_XX_00-DR-CU-0028	Sheet Number 28 of 40	Status A	Rev M01

DO NOT SCALE USE FIGURED DIMENSIONS ONLY

\\gballaurope\dublin\lobos\268401-004 - Internal\4-02 Drawings\4-02-3 Civil Infrastructure\05-Blanchardstown\BCIDC-ARP-UTL_UL-0005_XX_00-DR-CU-0001 - 0040.dwg




LEGEND:

	EXISTING KERB LINE		PROPOSED KERB LINE
	EXISTING EIR NETWORK		EIR NETWORK - PROPOSED DIVERSION
	EXISTING VIRGIN MEDIA NETWORK		VIRGIN MEDIA - PROPOSED DIVERSION
	EXISTING DDF NETWORK		ESB DUBLIN DARK FIBRE - PROPOSED DIVERSION
	EXISTING ENET NETWORK		ENET - PROPOSED DIVERSION
	EXISTING BT NETWORK		BT - PROPOSED DIVERSION
	EXISTING GNI TELCO NETWORK		GNI TELCO - PROPOSED DIVERSION
	EXISTING FIBRE DUBLIN CITY COUNCIL NETWORK		FIBRE DUBLIN CITY COUNCIL NETWORK - PROPOSED DIVERSION
	SITE BOUNDARY LINE		EXISTING NETWORK TO BE DECOMMISSIONED
	TEMPORARY LAND ACQUISITION		

NOTES:

- UTILITY LOCATIONS ARE INDICATIVE ONLY AND BASED ON UTILITY PROVIDER RECORDS



Disclaimer:

a. © National Transport Authority (NTA) 2022. This drawing is confidential and the copyright in it is owned by NTA. This drawing must not be either loaned, copied or otherwise reproduced in whole or in part or used for any purpose without the prior permission of NTA.

b. This drawing is to be used for the design element identified in the titleblock. Other information shown is to be considered indicative only. The drawing is to be read in conjunction with all other relevant design drawings.

c. O.S. data used for plans are printed under © Ordnance Survey Ireland Government of Ireland. All rights reserved. Licence Number 2022/OSI_NMA_160 National Transport Authority. All elevations are in metres and relate to OSI Geoid Model (OSGM15) Mean Head. All Co-ordinates are in Irish Transverse Mercator Grid (ITM) as defined by OSI active local GPS station.

d. Information concerning the position of apparatus shown on this drawing is based on drawings supplied by the utility owners and/or the utility works contractor, whilst every care has been taken in the preparation of this drawing, positions should be taken as approximate and are intended for general guidance only and no representation is made by the NTA as to the accuracy, completeness, sufficiency or otherwise of this drawing and the position of the apparatus. The information contained herein does not purport to be comprehensive or final as the apparatus is subject to being altered and/or superseded. Recipients should not rely on this information. Any liabilities are hereby expressly disclaimed.

e. The information contained herein has been provided by the NTA but does not purport to be comprehensive or final. Recipients should not rely on the information. Neither the NTA nor any of its directors, officers, employees, agents, stakeholders or advisers make any representation or warranty as to, or accept any liability or responsibility in relation to, the adequacy, accuracy, reasonableness or completeness of the information provided as part of this document or any matter on which the information is based (including but not limited to loss or damage arising as a result of reliance by recipients on the information or any part of it). Any liabilities are hereby expressly disclaimed.



Rev	Date	Drn	Chk'd	App'd	Description
M01	04/04/2022	AG	SW	BD	ISSUE FOR PHASE 4: PLANNING

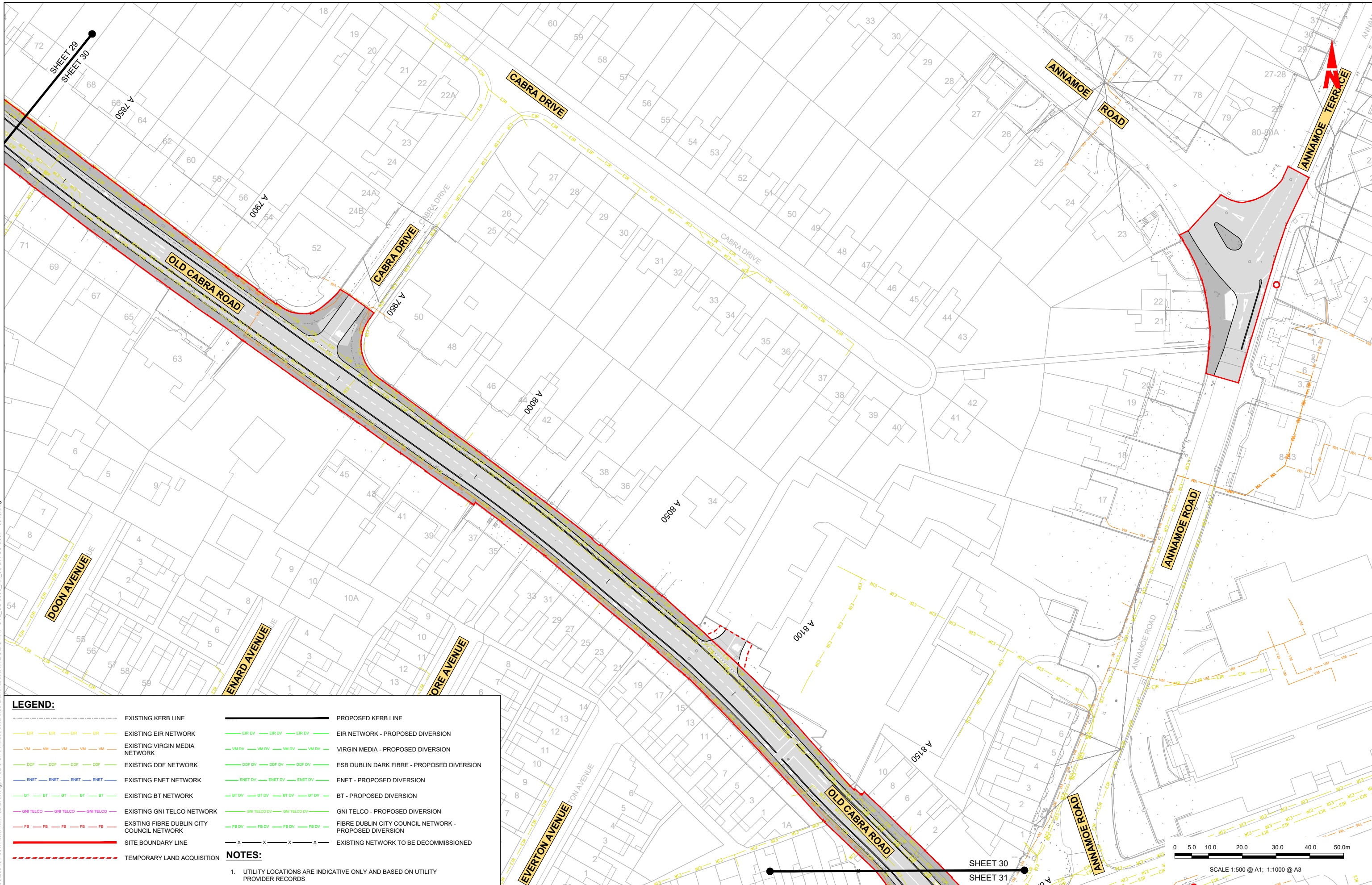
Client

Engineering Designer

Programme Title		BUSCONNECTS DUBLIN CORE BUS CORRIDORS INFRASTRUCTURE WORKS			
Drawing Title		BLANCHARDSTOWN TO CITY CENTRE CORE BUS CORRIDOR SCHEME TELECOMMUNICATIONS ASSET ALTERATIONS			
Date	Scale	Drawn	Checked	Approved	
04/04/2022	1:500 @ A1 1:1000 @ A3	AG	SW	BD	
Project Code	Originator Code	OMS Code			
BCIDC	ARP	268401-00			
Drawing File Name	Sheet Number	Status	Rev		
BCIDC-ARP-UTL_UL-0005_XX_00-DR-CU-0029	29 of 40	A	M01		

DO NOT SCALE USE FIGURED DIMENSIONS ONLY

\\global\europa\dublin\jobs\268401-0004 - Internat\4-02 Drawings\4-02-3 Civil Infrastructure\05-Blanchardstown\BCIDC-ARP-UTL_UL-0005_XX_00-DR-CU-0001 - 0040.dwg



LEGEND:

--- EXISTING KERB LINE	--- PROPOSED KERB LINE
--- EXISTING EIR NETWORK	--- EIR NETWORK - PROPOSED DIVERSION
--- EXISTING VIRGIN MEDIA NETWORK	--- VIRGIN MEDIA - PROPOSED DIVERSION
--- EXISTING DDF NETWORK	--- ESB DUBLIN DARK FIBRE - PROPOSED DIVERSION
--- EXISTING ENET NETWORK	--- ENET - PROPOSED DIVERSION
--- EXISTING BT NETWORK	--- BT - PROPOSED DIVERSION
--- EXISTING GNI TELCO NETWORK	--- GNI TELCO - PROPOSED DIVERSION
--- EXISTING FIBRE DUBLIN CITY COUNCIL NETWORK	--- FIBRE DUBLIN CITY COUNCIL NETWORK - PROPOSED DIVERSION
--- SITE BOUNDARY LINE	--- EXISTING NETWORK TO BE DECOMMISSIONED
--- TEMPORARY LAND ACQUISITION	

NOTES:

- UTILITY LOCATIONS ARE INDICATIVE ONLY AND BASED ON UTILITY PROVIDER RECORDS

Disclaimer:

a. © National Transport Authority (NTA) 2022. This drawing is confidential and the copyright in it is owned by NTA. This drawing must not be either loaned, copied or otherwise reproduced in whole or in part or used for any purpose without the prior permission of NTA.

b. This drawing is to be used for the design element identified in the titlebox. Other information shown is to be considered indicative only. The drawing is to be read in conjunction with all other relevant design drawings.

c. O.S. data used for plans are printed under © Ordnance Survey Ireland Government of Ireland. All rights reserved. Licence Number 2022/OSI_NMA_160 National Transport Authority. All elevations are in metres and relate to OSI Geoid Model (OSGM15) Mean Head. All Co-ordinates are in Irish Transverse Mercator Grid (ITM) as defined by OSI active local GPS station.

d. Information concerning the position of apparatus shown on this drawing is based on drawings supplied by the utility owners and/or the utility works contractor, whilst every care has been taken in the preparation of this drawing, positions should be taken as approximate and are intended for general guidance only and no representation is made by the NTA as to the accuracy, completeness, sufficiency or otherwise of this drawing and the position of the apparatus. The information contained herein does not purport to be comprehensive or final as the apparatus is subject to being altered and/or superseded. Recipients should not rely on this information. Any liabilities are hereby expressly disclaimed.

e. The information contained herein has been provided by the NTA but does not purport to be comprehensive or final. Recipients should not rely on the information. Neither the NTA nor any of its directors, officers, employees, agents, stakeholders or advisers make any representation or warranty as to, or accept any liability or responsibility in relation to, the adequacy, accuracy, reasonableness or completeness of the information provided as part of this document or any matter on which the information is based (including but not limited to loss or damage arising as a result of reliance by recipients on the information or any part of it). Any liabilities are hereby expressly disclaimed.



Rev	Date	Drn	Chk'd	App'd	Description
M01	04/04/2022	AG	SW	BD	ISSUE FOR PHASE 4: PLANNING

Client: **NTA**
Udarás Náisiúnta Iompair
National Transport Authority

Date: 04/04/2022
Scale: 1:500 @ A1
1:1000 @ A3

Engineering Designer: **ARUP**

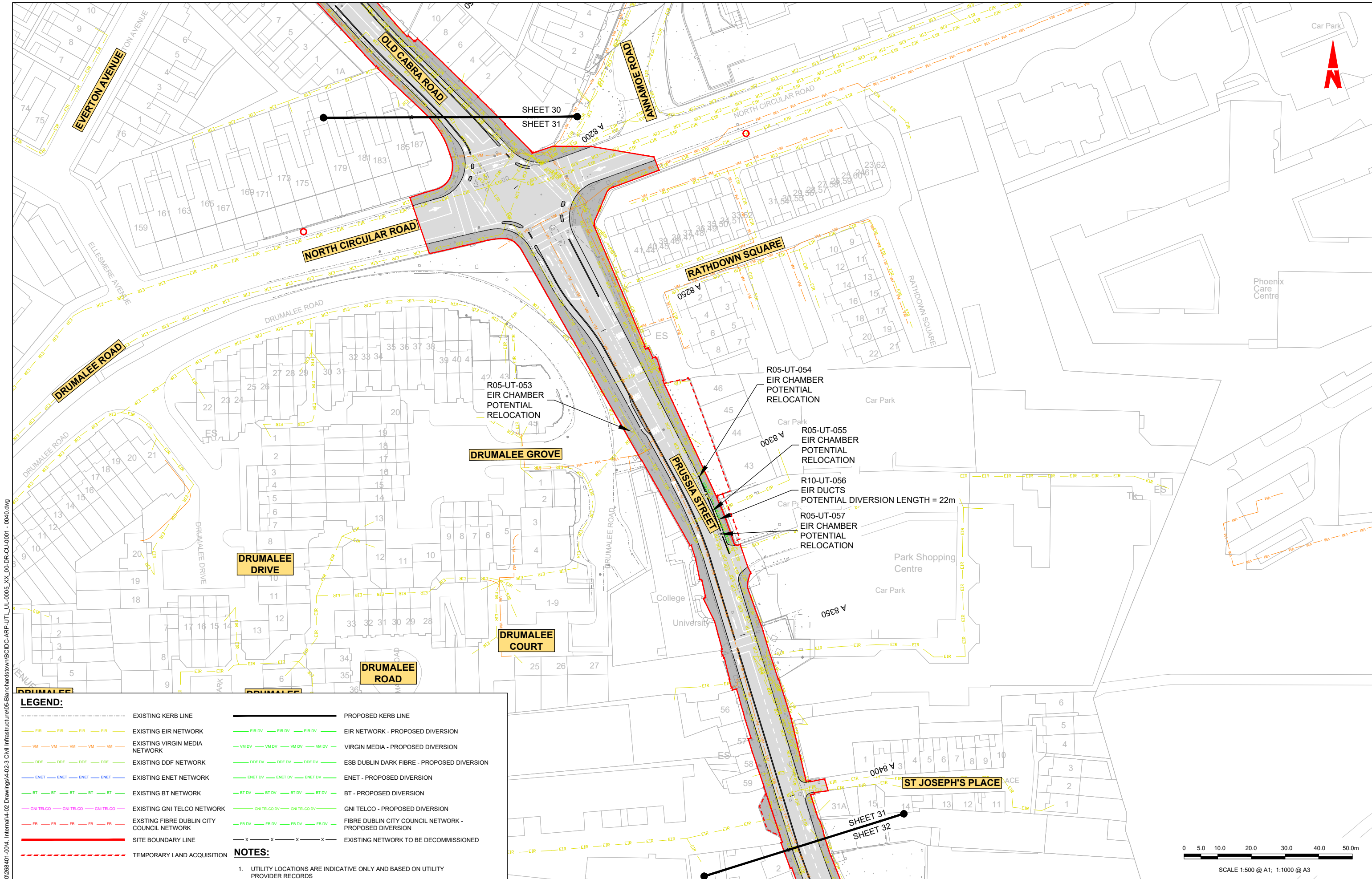
Drawn: AG
Checked: SW
Approved: BD

Project Code: BCIDC
Originator Code: ARP
OMS Code: 268401-00

Programme Title: BUSCONNECTS DUBLIN CORE BUS CORRIDORS INFRASTRUCTURE WORKS
Drawing Title: BLANCHARDSTOWN TO CITY CENTRE CORE BUS CORRIDOR SCHEME TELECOMMUNICATIONS ASSET ALTERATIONS
Drawing File Name: BCIDC-ARP-UTL_UL-0005_XX_00-DR-CU-0030
Sheet Number: 30 of 40
Status: A
Rev: M01

DO NOT SCALE USE FIGURED DIMENSIONS ONLY

\\global\arup\Dublin\Jobs\268401-004 - Internal\4-02 Drawings\4-02-3 Civil Infrastructure\05-Blanchardstown\BCIDC-ARP-UTL_UL-0005_XX_00-DR-CU-0001 - 0040.dwg



LEGEND:

	EXISTING KERB LINE		PROPOSED KERB LINE
	EXISTING EIR NETWORK		EIR NETWORK - PROPOSED DIVERSION
	EXISTING VIRGIN MEDIA NETWORK		VIRGIN MEDIA - PROPOSED DIVERSION
	EXISTING DDF NETWORK		ESB DUBLIN DARK FIBRE - PROPOSED DIVERSION
	EXISTING ENET NETWORK		ENET - PROPOSED DIVERSION
	EXISTING BT NETWORK		BT - PROPOSED DIVERSION
	EXISTING GNI TELCO NETWORK		GNI TELCO - PROPOSED DIVERSION
	EXISTING FIBRE DUBLIN CITY COUNCIL NETWORK		FIBRE DUBLIN CITY COUNCIL NETWORK - PROPOSED DIVERSION
	SITE BOUNDARY LINE		EXISTING NETWORK TO BE DECOMMISSIONED
	TEMPORARY LAND ACQUISITION		

NOTES:

- UTILITY LOCATIONS ARE INDICATIVE ONLY AND BASED ON UTILITY PROVIDER RECORDS

Disclaimer:

a. © National Transport Authority (NTA) 2022. This drawing is confidential and the copyright in it is owned by NTA. This drawing must not be either loaned, copied or otherwise reproduced in whole or in part or used for any purpose without the prior permission of NTA.

b. This drawing is to be used for the design element identified in the titleblock. Other information shown is to be considered indicative only. The drawing is to be read in conjunction with all other relevant design drawings.

c. O.S. data used for plans are printed under © Ordnance Survey Ireland Government of Ireland. All rights reserved. Licence Number 2022/OSI_NMA_160 National Transport Authority. All elevations are in metres and relate to OSI Geoid Model (OSGM15) Mean Head. All Co-ordinates are in Irish Transverse Mercator Grid (ITM) as defined by OSI active local GPS station.

d. Information concerning the position of apparatus shown on this drawing is based on drawings supplied by the utility owners and/or the utility works contractor, whilst every care has been taken in the preparation of this drawing, positions should be taken as approximate and are intended for general guidance only and no representation is made by the NTA as to the accuracy, completeness, sufficiency or otherwise of this drawing and the position of the apparatus. The information contained herein does not purport to be comprehensive or final as the apparatus is subject to being altered and/or superseded. Recipients should not rely on this information. Any liabilities are hereby expressly disclaimed.

e. The information contained herein has been provided by the NTA but does not purport to be comprehensive or final. Recipients should not rely on the information. Neither the NTA nor any of its directors, officers, employees, agents, stakeholders or advisers make any representation or warranty as to, or accept any liability or responsibility in relation to, the adequacy, accuracy, reasonableness or completeness of the information provided as part of this document or any matter on which the information is based (including but not limited to loss or damage arising as a result of reliance by recipients on the information or any part of it). Any liabilities are hereby expressly disclaimed.

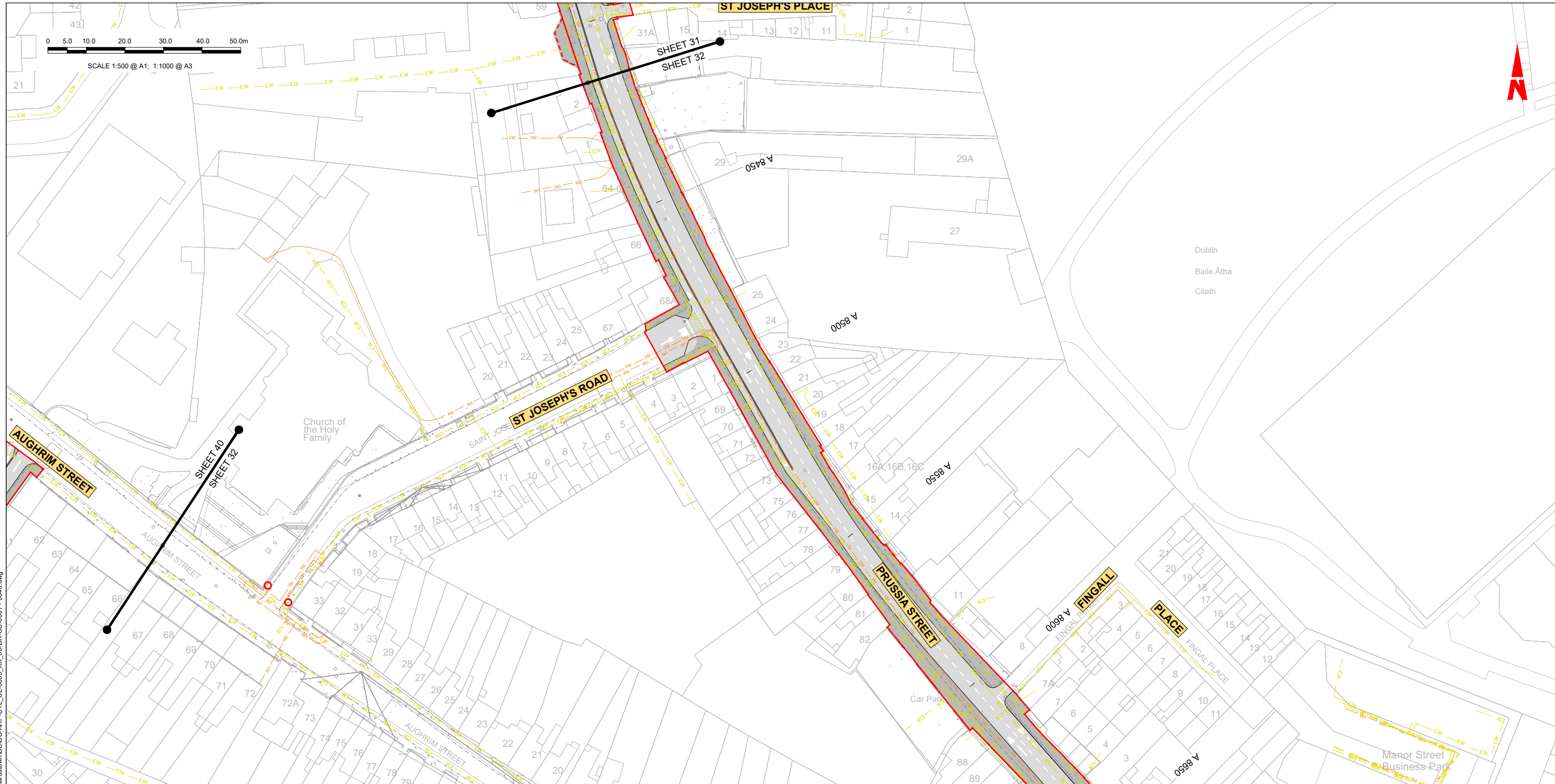



Rev	Date	Drn	Chk'd	App'd	Description
M01	04/04/2022	AG	SW	BD	ISSUE FOR PHASE 4: PLANNING

Client NTA Udarás Náisiúnta Iompair National Transport Authority		Engineering Designer ARUP		
Date 04/04/2022	Scale 1:500 @ A1 1:1000 @ A3	Drawn AG	Checked SW	Approved BD
Project Code BCIDC	Originator Code ARP	QMS Code 268401-00		

Programme Title BUSCONNECTS DUBLIN CORE BUS CORRIDORS INFRASTRUCTURE WORKS			
Drawing Title BLANCHARDSTOWN TO CITY CENTRE CORE BUS CORRIDOR SCHEME TELECOMMUNICATIONS ASSET ALTERATIONS			
Drawing File Name BCIDC-ARP-UTL_UL-0005_XX_00-DR-CU-0031	Sheet Number 31 of 40	Status A	Rev M01

DO NOT SCALE USE FIGURED DIMENSIONS ONLY



LEGEND:

	EXISTING KERB LINE		PROPOSED KERB LINE
	EXISTING EIR NETWORK		EIR NETWORK - PROPOSED DIVERSION
	EXISTING VIRGIN MEDIA NETWORK		VIRGIN MEDIA - PROPOSED DIVERSION
	EXISTING DDF NETWORK		ESB DUBLIN DARK FIBRE - PROPOSED DIVERSION
	EXISTING ENET NETWORK		ENET - PROPOSED DIVERSION
	EXISTING BT NETWORK		BT - PROPOSED DIVERSION
	EXISTING GNI TELCO NETWORK		GNI TELCO - PROPOSED DIVERSION
	EXISTING FIBRE DUBLIN CITY COUNCIL NETWORK		FIBRE DUBLIN CITY COUNCIL NETWORK - PROPOSED DIVERSION
	SITE BOUNDARY LINE		EXISTING NETWORK TO BE DECOMMISSIONED
	TEMPORARY LAND ACQUISITION		

NOTES:

- UTILITY LOCATIONS ARE INDICATIVE ONLY AND BASED ON UTILITY PROVIDER RECORDS

Disclaimer:

a. © National Transport Authority (NTA) 2022. This drawing is confidential and the copyright in it is owned by NTA. This drawing must not be either loaned, copied or otherwise reproduced in whole or in part or used for any purpose without the prior permission of NTA.

b. This drawing is to be used for the design element identified in the titleblock. Other information shown is to be considered indicative only. The drawing is to be read in conjunction with all other relevant design drawings.

c. O.S. data used for plans are printed under © Ordnance Survey Ireland Government of Ireland. All rights reserved. Licence Number 2022/OSI_NMA_160 National Transport Authority. All elevations are in metres and relate to OSI Geoid Model (OSGM15) Mean Head. All Co-ordinates are in Irish Transverse Mercator Grid (ITM) as defined by OSI active local GPS station.

d. Information concerning the position of apparatus shown on this drawing is based on drawings supplied by the utility owners and/or the utility works contractor, whilst every care has been taken in the preparation of this drawing, positions should be taken as approximate and are intended for general guidance only and no representation is made by the NTA as to the accuracy, completeness, sufficiency or otherwise of this drawing and the position of the apparatus. The information contained herein does not purport to be comprehensive or final as the apparatus is subject to being altered and/or superseded. Recipients should not rely on this information. Any liabilities are hereby expressly disclaimed.

e. The information contained herein has been provided by the NTA but does not purport to be comprehensive or final. Recipients should not rely on the information. Neither the NTA nor any of its directors, officers, employees, agents, stakeholders or advisers make any representation or warranty as to, or accept any liability or responsibility in relation to, the adequacy, accuracy, reasonableness or completeness of the information provided as part of this document or any matter on which the information is based (including but not limited to loss or damage arising as a result of reliance by recipients on the information or any part of it). Any liabilities are hereby expressly disclaimed.



Rev	Date	Drn	Chk'd	App'd	Description
M01	04/04/2022	AG	SW	BD	ISSUE FOR PHASE 4: PLANNING

Client: **NTA**
Udarás Náisiúnta Iompair
National Transport Authority

Engineering Designer: **ARUP**

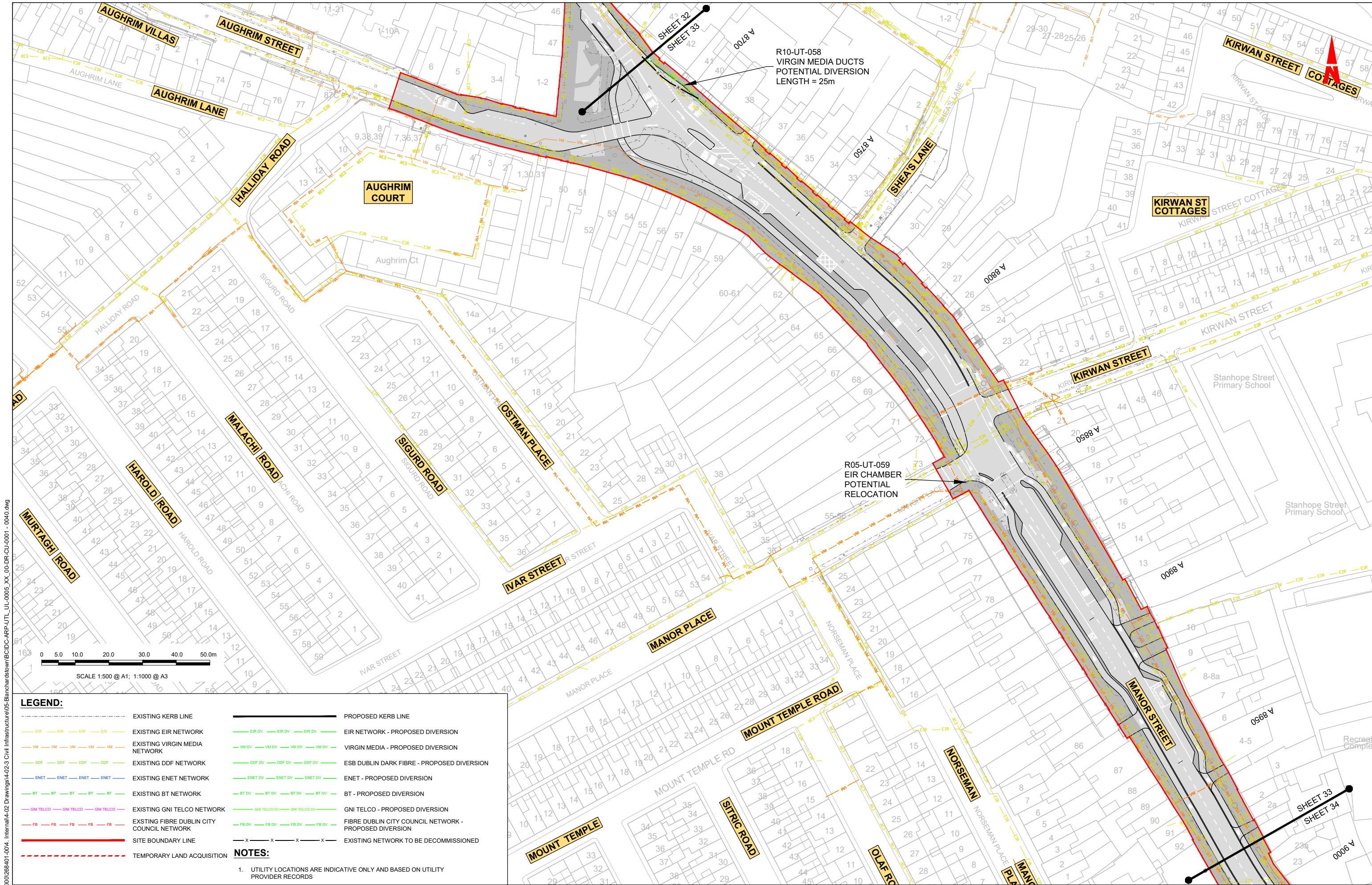
Date: 04/04/2022 | Scale: 1:500 @ A1, 1:1000 @ A3 | Drawn: AG | Checked: SW | Approved: BD

Project Code: BCIDC | Originator Code: ARP | OMS Code: 268401-00

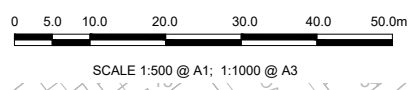
Programme Title: BUSCONNECTS DUBLIN CORE BUS CORRIDORS INFRASTRUCTURE WORKS			
Drawing Title: BLANCHARDSTOWN TO CITY CENTRE CORE BUS CORRIDOR SCHEME TELECOMMUNICATIONS ASSET ALTERATIONS			
Drawing File Name: BCIDC-ARP-UTL_UL-0005_XX_00-DR-CU-0032	Sheet Number: 32 of 40	Status: A	Rev: M01

DO NOT SCALE USE FIGURED DIMENSIONS ONLY

\\global\europa\Dublin\Jobs\268401-004 - Internal\4-02 Drawings\4-02-3 Civil Infrastructure\05-Blanchardstown\BCIDC-ARP-UTL_UL-0005_XX_00-DR-CU-0001 - 0040.dwg



\globe\arup\Dublin\Jobs\268401-004 - Internal\4-02 Drawings\4-02-3 Civil Infrastructure\05-Blanchardstown\BCIDC-ARP-UTL_UL-0005_XX_00-DR-CU-0001 - 0040.dwg
 15/04/2022 10:00:00 AM



LEGEND:

	EXISTING KERB LINE		PROPOSED KERB LINE
	EXISTING EIR NETWORK		EIR NETWORK - PROPOSED DIVERSION
	EXISTING VIRGIN MEDIA NETWORK		VIRGIN MEDIA - PROPOSED DIVERSION
	EXISTING DDF NETWORK		ESB DUBLIN DARK FIBRE - PROPOSED DIVERSION
	EXISTING ENET NETWORK		ENET - PROPOSED DIVERSION
	EXISTING BT NETWORK		BT - PROPOSED DIVERSION
	EXISTING GNI TELCO NETWORK		GNI TELCO - PROPOSED DIVERSION
	EXISTING FIBRE DUBLIN CITY COUNCIL NETWORK		FIBRE DUBLIN CITY COUNCIL NETWORK - PROPOSED DIVERSION
	SITE BOUNDARY LINE		EXISTING NETWORK TO BE DECOMMISSIONED
	TEMPORARY LAND ACQUISITION		

NOTES:

- UTILITY LOCATIONS ARE INDICATIVE ONLY AND BASED ON UTILITY PROVIDER RECORDS

Disclaimer:

a. National Transport Authority (NTA) 2022. This drawing is confidential and the copyright in it is owned by NTA. This drawing must not be either loaned, copied or otherwise reproduced in whole or in part or used for any purpose without the prior permission of NTA.

b. This drawing is to be used for the design element identified in the titleblock. Other information shown is to be considered indicative only. The drawing is to be read in conjunction with all other relevant design drawings.

c. O.S. data used for plans are printed under © Ordnance Survey Ireland Government of Ireland. All rights reserved. Licence Number 2022/OSI_NMA_160 National Transport Authority. All elevations are in metres and relate to OSI Geoid Model (OSGM15) Mean Head. All Co-ordinates are in Irish Transverse Mercator Grid (ITM) as defined by OSI active local GPS station.

d. Information concerning the position of apparatus shown on this drawing is based on drawings supplied by the utility owners and/or the utility works contractor, whilst every care has been taken in the preparation of this drawing, positions should be taken as approximate and are intended for general guidance only and no representation is made by the NTA as to the accuracy, completeness, sufficiency or otherwise of this drawing and the position of the apparatus. The information contained herein does not purport to be comprehensive or final as the apparatus is subject to being altered and/or superseded. Recipients should not rely on this information. Any liabilities are hereby expressly disclaimed.

e. The information contained herein has been provided by the NTA but does not purport to be comprehensive or final. Recipients should not rely on the information. Neither the NTA nor any of its directors, officers, employees, agents, stakeholders or advisers make any representation or warranty as to, or accept any liability or responsibility in relation to, the adequacy, accuracy, reasonableness or completeness of the information provided as part of this document or any matter on which the information is based (including but not limited to loss or damage arising as a result of reliance by recipients on the information or any part of it). Any liabilities are hereby expressly disclaimed.

Project Ireland 2040
Building Ireland's Future

Rev	Date	Drn	Chkd	App'd	Description
M01	04/04/2022	AG	SW	BD	ISSUE FOR PHASE 4: PLANNING

Client: **NTA**
Udarás Náisiúnta Iompair
National Transport Authority

Engineering Designer: **ARUP**

Date: 04/04/2022
Scale: 1:500 @ A1
1:1000 @ A3

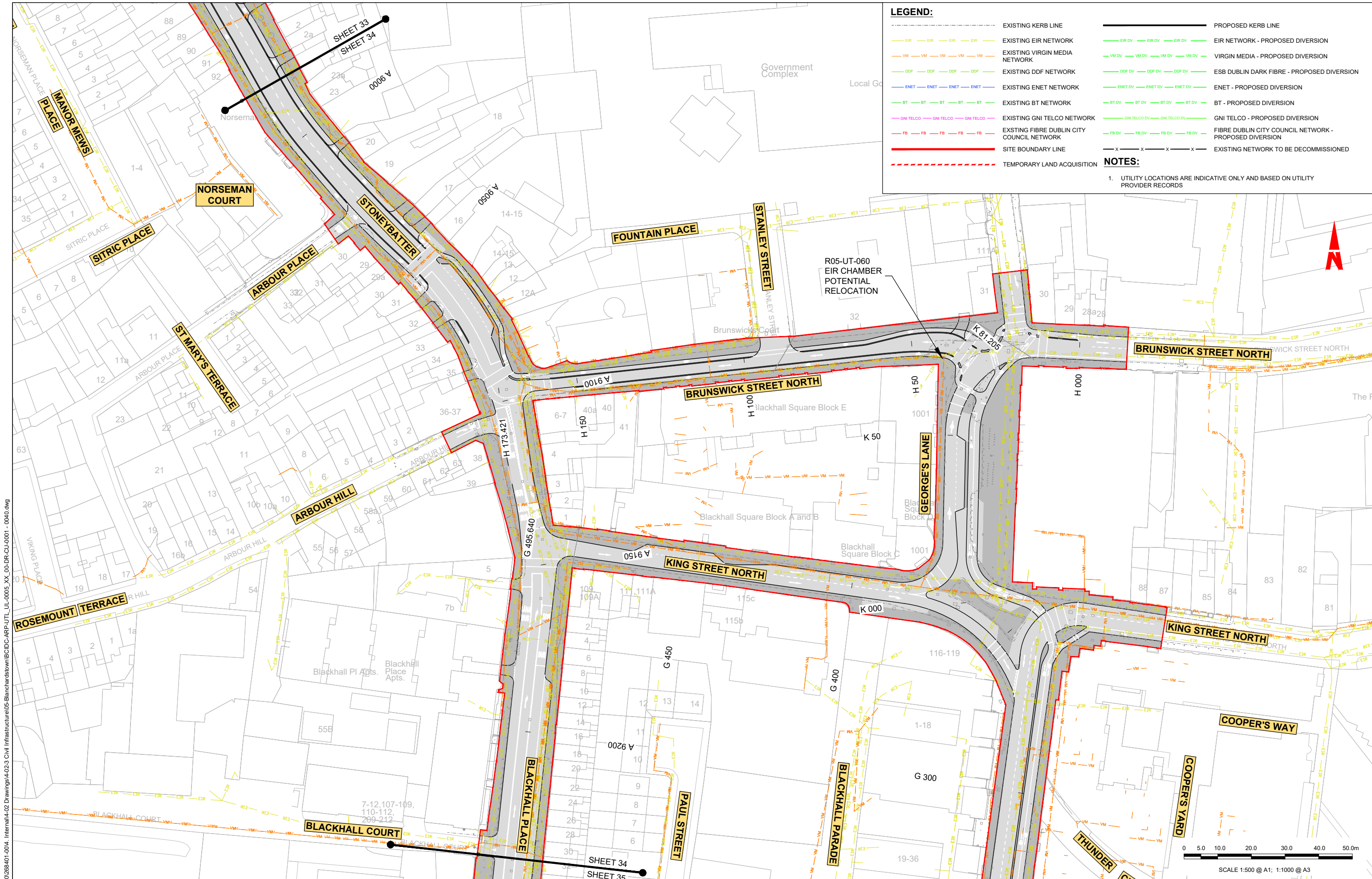
Project Code: BCIDC
Originator Code: ARP

QMS Code: 268401-00

Drawn: AG
Checked: SW
Approved: BD

Programme Title	BUSCONNECTS DUBLIN CORE BUS CORRIDORS INFRASTRUCTURE WORKS		
Drawing Title	BLANCHARDSTOWN TO CITY CENTRE CORE BUS CORRIDOR SCHEME TELECOMMUNICATIONS ASSET ALTERATIONS		
Drawing File Name	BCIDC-ARP-UTL_UL-0005_XX_00-DR-CU-0033	Sheet Number	33 of 40
Status	A	Rev	M01

DO NOT SCALE USE FIGURED DIMENSIONS ONLY



LEGEND:

--- EXISTING KERB LINE	--- PROPOSED KERB LINE
--- EXISTING EIR NETWORK	--- EIR NETWORK - PROPOSED DIVERSION
--- EXISTING VIRGIN MEDIA NETWORK	--- VIRGIN MEDIA - PROPOSED DIVERSION
--- EXISTING DDF NETWORK	--- ESB DUBLIN DARK FIBRE - PROPOSED DIVERSION
--- EXISTING ENET NETWORK	--- ENET - PROPOSED DIVERSION
--- EXISTING BT NETWORK	--- BT - PROPOSED DIVERSION
--- EXISTING GNI TELCO NETWORK	--- GNI TELCO - PROPOSED DIVERSION
--- EXISTING FIBRE DUBLIN CITY COUNCIL NETWORK	--- FIBRE DUBLIN CITY COUNCIL NETWORK - PROPOSED DIVERSION
--- SITE BOUNDARY LINE	--- EXISTING NETWORK TO BE DECOMMISSIONED
--- TEMPORARY LAND ACQUISITION	

NOTES:

- UTILITY LOCATIONS ARE INDICATIVE ONLY AND BASED ON UTILITY PROVIDER RECORDS

\gblat\arup\Dublin\Jobs\268401-004 - Internal\4-02 Drawings\4-02-3 Civil Infrastructure\05-Blanchardstown\BCIDC-ARP-UTL_UL-0005_XX_00-DR-CU-0001 - 00410.dwg
 \gblat\arup\Dublin\Jobs\268401-004 - Internal\4-02 Drawings\4-02-3 Civil Infrastructure\05-Blanchardstown\BCIDC-ARP-UTL_UL-0005_XX_00-DR-CU-0001 - 00410.dwg

Disclaimer:

a. © National Transport Authority (NTA) 2022. This drawing is confidential and the copyright in it is owned by NTA. This drawing must not be either loaned, copied or otherwise reproduced in whole or in part or used for any purpose without the prior permission of NTA.

b. This drawing is to be used for the design element identified in the titleblock. Other information shown is to be considered indicative only. The drawing is to be read in conjunction with all other relevant design drawings.

c. O.S. data used for plans are printed under © Ordnance Survey Ireland Government of Ireland. All rights reserved. Licence Number 2022/OSI_NMA_160 National Transport Authority. All elevations are in metres and relate to OSI Geoid Model (OSGM15) Mean Head. All Co-ordinates are in Irish Transverse Mercator Grid (ITM) as defined by OSI active local GPS station.

d. Information concerning the position of apparatus shown on this drawing is based on drawings supplied by the utility owners and/or the utility works contractor, whilst every care has been taken in the preparation of this drawing, positions should be taken as approximate and are intended for general guidance only and no representation is made by the NTA as to the accuracy, completeness, sufficiency or otherwise of this drawing and the position of the apparatus. The information contained herein does not purport to be comprehensive or final as the apparatus is subject to being altered and/or superseded. Recipients should not rely on this information. Any liabilities are hereby expressly disclaimed.

e. The information contained herein has been provided by the NTA but does not purport to be comprehensive or final. Recipients should not rely on the information. Neither the NTA nor any of its directors, officers, employees, agents, stakeholders or advisers make any representation or warranty as to, or accept any liability or responsibility in relation to, the adequacy, accuracy, reasonableness or completeness of the information provided as part of this document or any matter on which the information is based (including but not limited to loss or damage arising as a result of reliance by recipients on the information or any part of it). Any liabilities are hereby expressly disclaimed.

Project Ireland 2040
Building Ireland's Future

Rev	Date	Drn	Chkd	App'd	Description
M01	04/04/2022	AG	SW	BD	ISSUE FOR PHASE 4: PLANNING

Client: **NTA**
Udarás Náisiúnta Iompair
National Transport Authority

Engineering Designer: **ARUP**

Date: 04/04/2022
Scale: 1:500 @ A1
1:1000 @ A3

Project Code: BCIDC
Originator Code: ARP

OMS Code: 268401-00

Drawn: AG
Checked: SW
Approved: BD

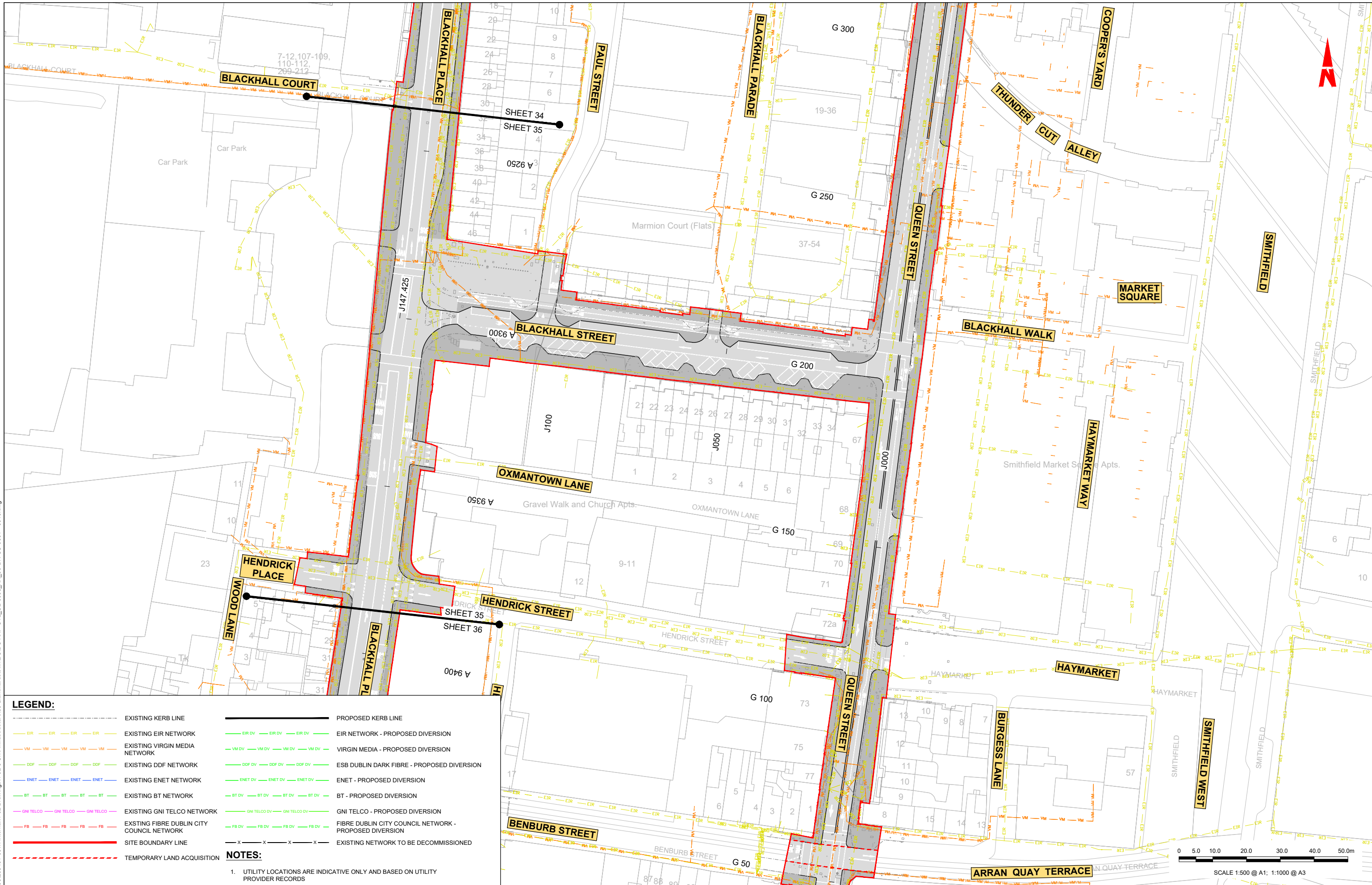
Programme Title: **BUSCONNECTS DUBLIN CORE BUS CORRIDORS INFRASTRUCTURE WORKS**

Drawing Title: **BLANCHARDSTOWN TO CITY CENTRE CORE BUS CORRIDOR SCHEME TELECOMMUNICATIONS ASSET ALTERATIONS**

Drawing File Name: BCIDC-ARP-UTL_UL-0005_XX_00-DR-CU-0034

Sheet Number: 34 of 40
Status: A
Rev: M01

DO NOT SCALE USE FIGURED DIMENSIONS ONLY



LEGEND:

--- EXISTING KERB LINE	--- PROPOSED KERB LINE
--- EXISTING EIR NETWORK	--- EIR NETWORK - PROPOSED DIVERSION
--- EXISTING VIRGIN MEDIA NETWORK	--- VIRGIN MEDIA - PROPOSED DIVERSION
--- EXISTING DDF NETWORK	--- ESB DUBLIN DARK FIBRE - PROPOSED DIVERSION
--- EXISTING ENET NETWORK	--- ENET - PROPOSED DIVERSION
--- EXISTING BT NETWORK	--- BT - PROPOSED DIVERSION
--- EXISTING GNI TELCO NETWORK	--- GNI TELCO - PROPOSED DIVERSION
--- EXISTING FIBRE DUBLIN CITY COUNCIL NETWORK	--- FIBRE DUBLIN CITY COUNCIL NETWORK - PROPOSED DIVERSION
--- SITE BOUNDARY LINE	--- EXISTING NETWORK TO BE DECOMMISSIONED
--- TEMPORARY LAND ACQUISITION	

NOTES:

- UTILITY LOCATIONS ARE INDICATIVE ONLY AND BASED ON UTILITY PROVIDER RECORDS

Disclaimer:

a. © National Transport Authority (NTA) 2022. This drawing is confidential and the copyright in it is owned by NTA. This drawing must not be either loaned, copied or otherwise reproduced in whole or in part or used for any purpose without the prior permission of NTA.

b. This drawing is to be used for the design element identified in the titleblock. Other information shown is to be considered indicative only. The drawing is to be read in conjunction with all other relevant design drawings.

c. O.S. data used for plans are printed under © Ordnance Survey Ireland Government of Ireland. All rights reserved. Licence Number 2022/OSI_NMA_160 National Transport Authority. All elevations are in metres and relate to OSI Geoid Model (OSGM15) Mean Head. All Co-ordinates are in Irish Transverse Mercator Grid (ITM) as defined by OSI active local GPS station.

d. Information concerning the position of apparatus shown on this drawing is based on drawings supplied by the utility owners and/or the utility works contractor, whilst every care has been taken in the preparation of this drawing, positions should be taken as approximate and are intended for general guidance only and no representation is made by the NTA as to the accuracy, completeness, sufficiency or otherwise of this drawing and the position of the apparatus. The information contained herein does not purport to be comprehensive or final as the apparatus is subject to being altered and/or superseded. Recipients should not rely on this information. Any liabilities are hereby expressly disclaimed.

e. The information contained herein has been provided by the NTA but does not purport to be comprehensive or final. Recipients should not rely on the information. Neither the NTA nor any of its directors, officers, employees, agents, stakeholders or advisers make any representation or warranty as to, or accept any liability or responsibility in relation to, the adequacy, accuracy, reasonableness or completeness of the information provided as part of this document or any matter on which the information is based (including but not limited to loss or damage arising as a result of reliance by recipients on the information or any part of it). Any liabilities are hereby expressly disclaimed.

Project Ireland 2040
Building Ireland's Future

Rev	Date	Drn	Chkd	App'd	Description
M01	04/04/2022	AG	SW	BD	ISSUE FOR PHASE 4: PLANNING

Client: **NTA**
Udarás Náisiúnta Iompair
National Transport Authority

Engineering Designer: **ARUP**

Date	04/04/2022	Scale	1:500 @ A1 1:1000 @ A3
Drawn	AG	Checked	SW
Approved	BD		

Project Code: BCIDC
Originator Code: ARP
GMS Code: 268401-00

Programme Title	BUSCONNECTS DUBLIN CORE BUS CORRIDORS INFRASTRUCTURE WORKS		
Drawing Title	BLANCHARDSTOWN TO CITY CENTRE CORE BUS CORRIDOR SCHEME TELECOMMUNICATIONS ASSET ALTERATIONS		
Drawing File Name	BCIDC-ARP-UTL_UL-0005_XX_00-DR-CU-0035	Sheet Number	35 of 40
Status	A	Rev	M01

DO NOT SCALE USE FIGURED DIMENSIONS ONLY




LEGEND:

	EXISTING KERB LINE		PROPOSED KERB LINE
	EXISTING EIR NETWORK		EIR NETWORK - PROPOSED DIVERSION
	EXISTING VIRGIN MEDIA NETWORK		VIRGIN MEDIA - PROPOSED DIVERSION
	EXISTING DDF NETWORK		ESB DUBLIN DARK FIBRE - PROPOSED DIVERSION
	EXISTING ENET NETWORK		ENET - PROPOSED DIVERSION
	EXISTING BT NETWORK		BT - PROPOSED DIVERSION
	EXISTING GNI TELCO NETWORK		GNI TELCO - PROPOSED DIVERSION
	EXISTING FIBRE DUBLIN CITY COUNCIL NETWORK		FIBRE DUBLIN CITY COUNCIL NETWORK - PROPOSED DIVERSION
	SITE BOUNDARY LINE		EXISTING NETWORK TO BE DECOMMISSIONED
	TEMPORARY LAND ACQUISITION		

NOTES:

- UTILITY LOCATIONS ARE INDICATIVE ONLY AND BASED ON UTILITY PROVIDER RECORDS



Disclaimer:

a. © National Transport Authority (NTA) 2022. This drawing is confidential and the copyright in it is owned by NTA. This drawing must not be either loaned, copied or otherwise reproduced in whole or in part or used for any purpose without the prior permission of NTA.

b. This drawing is to be used for the design element identified in the titlebox. Other information shown is to be considered indicative only. The drawing is to be read in conjunction with all other relevant design drawings.

c. O.S. data used for plans are printed under © Ordnance Survey Ireland Government of Ireland. All rights reserved. Licence Number 2022/OSI_NMA_160 National Transport Authority. All elevations are in metres and relate to OSI Geoid Model (OSGM15) Mean Head. All Co-ordinates are in Irish Transverse Mercator Grid (ITM) as defined by OSI active local GPS station.

d. Information concerning the position of apparatus shown on this drawing is based on drawings supplied by the utility owners and/or the utility works contractor, whilst every care has been taken in the preparation of this drawing, positions should be taken as approximate and are intended for general guidance only and no representation is made by the NTA as to the accuracy, completeness, sufficiency or otherwise of this drawing and the position of the apparatus. The information contained herein does not purport to be comprehensive or final as the apparatus is subject to being altered and/or superseded. Recipients should not rely on this information. Any liabilities are hereby expressly disclaimed.

e. The information contained herein has been provided by the NTA but does not purport to be comprehensive or final. Recipients should not rely on the information. Neither the NTA nor any of its directors, officers, employees, agents, stakeholders or advisers make any representation or warranty as to, or accept any liability or responsibility in relation to, the adequacy, accuracy, reasonableness or completeness of the information provided as part of this document or any matter on which the information is based (including but not limited to loss or damage arising as a result of reliance by recipients on the information or any part of it). Any liabilities are hereby expressly disclaimed.

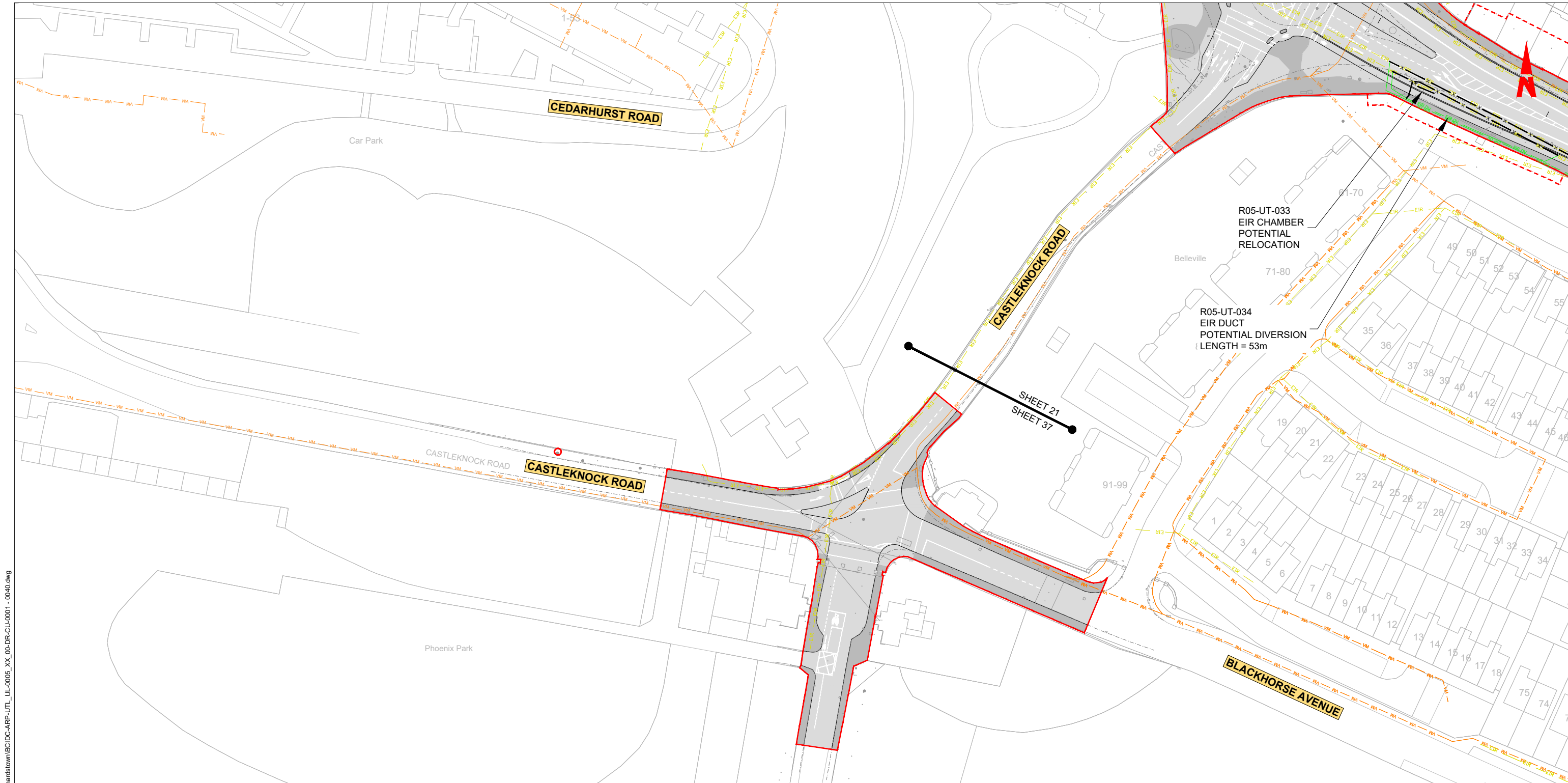


Rev	Date	Drn	Chk'd	App'd	Description
M01	04/04/2022	AG	SW	BD	ISSUE FOR PHASE 4: PLANNING

Client NTA Udarás Náisiúnta Iompair National Transport Authority		Engineering Designer ARUP	
Date 04/04/2022	Scale 1:500 @ A1 1:1000 @ A3	Drawn AG	Checked SW
Project Code BCIDC	Originator Code ARP	OMS Code 268401-00	Approved BD

Programme Title BUSCONNECTS DUBLIN CORE BUS CORRIDORS INFRASTRUCTURE WORKS			
Drawing Title BLANCHARDSTOWN TO CITY CENTRE CORE BUS CORRIDOR SCHEME TELECOMMUNICATIONS ASSET ALTERATIONS			
Drawing File Name BCIDC-ARP-UTL_UL-0005_XX_00-DR-CU-0036	Sheet Number 36 of 40	Status A	Rev M01

DO NOT SCALE USE FIGURED DIMENSIONS ONLY

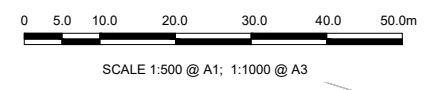


LEGEND:

--- EXISTING KERB LINE	--- PROPOSED KERB LINE
--- EXISTING EIR NETWORK	--- EIR NETWORK - PROPOSED DIVERSION
--- EXISTING VIRGIN MEDIA NETWORK	--- VIRGIN MEDIA - PROPOSED DIVERSION
--- EXISTING DDF NETWORK	--- ESB DUBLIN DARK FIBRE - PROPOSED DIVERSION
--- EXISTING ENET NETWORK	--- ENET - PROPOSED DIVERSION
--- EXISTING BT NETWORK	--- BT - PROPOSED DIVERSION
--- EXISTING GNI TELCO NETWORK	--- GNI TELCO - PROPOSED DIVERSION
--- EXISTING FIBRE DUBLIN CITY COUNCIL NETWORK	--- FIBRE DUBLIN CITY COUNCIL NETWORK - PROPOSED DIVERSION
--- SITE BOUNDARY LINE	--- EXISTING NETWORK TO BE DECOMMISSIONED
--- TEMPORARY LAND ACQUISITION	

NOTES:

1. UTILITY LOCATIONS ARE INDICATIVE ONLY AND BASED ON UTILITY PROVIDER RECORDS



Disclaimer:

a. © National Transport Authority (NTA) 2022. This drawing is confidential and the copyright in it is owned by NTA. This drawing must not be either loaned, copied or otherwise reproduced in whole or in part or used for any purpose without the prior permission of NTA.

b. This drawing is to be used for the design element identified in the titlebox. Other information shown is to be considered indicative only. The drawing is to be read in conjunction with all other relevant design drawings.

c. O.S. data used for plans are printed under © Ordnance Survey Ireland Government of Ireland. All rights reserved. Licence Number 2022/OSI_NMA_160 National Transport Authority. All elevations are in metres and relate to OSI Geoid Model (OSGM15) Mean Head. All Co-ordinates are in Irish Transverse Mercator Grid (ITM) as defined by OSI active local GPS station.

d. Information concerning the position of apparatus shown on this drawing is based on drawings supplied by the utility owners and/or the utility works contractor, whilst every care has been taken in the preparation of this drawing, positions should be taken as approximate and are intended for general guidance only and no representation is made by the NTA as to the accuracy, completeness, sufficiency or otherwise of this drawing and the position of the apparatus. The information contained herein does not purport to be comprehensive or final as the apparatus is subject to being altered and/or superseded. Recipients should not rely on this information. Any liabilities are hereby expressly disclaimed.

e. The information contained herein has been provided by the NTA but does not purport to be comprehensive or final. Recipients should not rely on the information. Neither the NTA nor any of its directors, officers, employees, agents, stakeholders or advisers make any representation or warranty as to, or accept any liability or responsibility in relation to, the adequacy, accuracy, reasonableness or completeness of the information provided as part of this document or any matter on which the information is based (including but not limited to loss or damage arising as a result of reliance by recipients on the information or any part of it). Any liabilities are hereby expressly disclaimed.



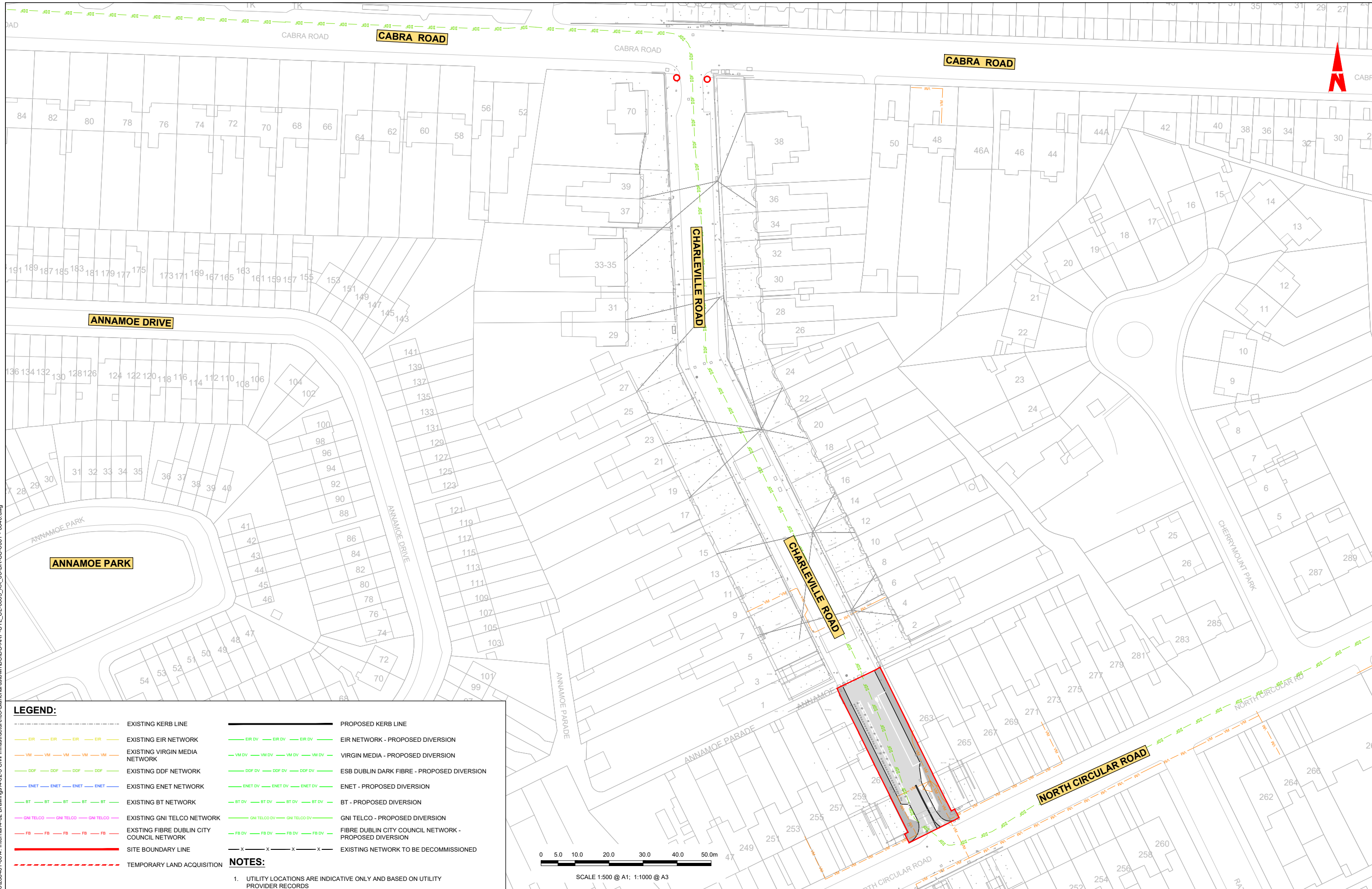
Rev	Date	Drn	Chk'd	App'd	Description
M01	04/04/2022	AG	SW	BD	ISSUE FOR PHASE 4: PLANNING

Date	Scale	Drawn	Checked	Approved
04/04/2022	1:500 @ A1 1:1000 @ A3	AG	SW	BD
Project Code	Originator Code	OMS Code		
BCIDC	ARP	268401-00		

Programme Title BUSCONNECTS DUBLIN CORE BUS CORRIDORS INFRASTRUCTURE WORKS			
Drawing Title BLANCHARDSTOWN TO CITY CENTRE CORE BUS CORRIDOR SCHEME TELECOMMUNICATIONS ASSET ALTERATIONS			
Drawing File Name	Sheet Number	Status	Rev
BCIDC-ARP-UTL_UL-0005_XX_00-DR-CU-0037	37 of 40	A	M01

DO NOT SCALE USE FIGURED DIMENSIONS ONLY

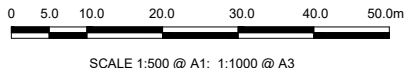
\\gball\europes\dublin\jobs\268401-004_1\Internat\4-02 Drawings\4-02-3 Civil Infrastructure\05-Blanchardstown\BCIDC-ARP-UTL_UL-0005_XX_00-DR-CU-0001 - 0040.dwg



LEGEND:

---	EXISTING KERB LINE	---	PROPOSED KERB LINE
---	EXISTING EIR NETWORK	---	EIR NETWORK - PROPOSED DIVERSION
---	EXISTING VIRGIN MEDIA NETWORK	---	VIRGIN MEDIA - PROPOSED DIVERSION
---	EXISTING DDF NETWORK	---	ESB DUBLIN DARK FIBRE - PROPOSED DIVERSION
---	EXISTING ENET NETWORK	---	ENET - PROPOSED DIVERSION
---	EXISTING BT NETWORK	---	BT - PROPOSED DIVERSION
---	EXISTING GNI TELCO NETWORK	---	GNI TELCO - PROPOSED DIVERSION
---	EXISTING FIBRE DUBLIN CITY COUNCIL NETWORK	---	FIBRE DUBLIN CITY COUNCIL NETWORK - PROPOSED DIVERSION
---	SITE BOUNDARY LINE	---	EXISTING NETWORK TO BE DECOMMISSIONED
---	TEMPORARY LAND ACQUISITION		

NOTES:
 1. UTILITY LOCATIONS ARE INDICATIVE ONLY AND BASED ON UTILITY PROVIDER RECORDS



Disclaimer:
 a. © National Transport Authority (NTA) 2022. This drawing is confidential and the copyright in it is owned by NTA. This drawing must not be either loaned, copied or otherwise reproduced in whole or in part or used for any purpose without the prior permission of NTA.
 b. This drawing is to be used for the design element identified in the titleblock. Other information shown is to be considered indicative only. The drawing is to be read in conjunction with all other relevant design drawings.
 c. O.S. data used for plans are printed under © Ordnance Survey Ireland Government of Ireland. All rights reserved. Licence Number 2022/OSI_NMA_160 National Transport Authority. All elevations are in metres and relate to OSI Geoid Model (OSGM15) Mean Head. All Co-ordinates are in Irish Transverse Mercator Grid (ITM) as defined by OSI active local GPS station.
 d. Information concerning the position of apparatus shown on this drawing is based on drawings supplied by the utility owners and/or the utility works contractor, whilst every care has been taken in the preparation of this drawing, positions should be taken as approximate and are intended for general guidance only and no representation is made by the NTA as to the accuracy, completeness, sufficiency or otherwise of this drawing and the position of the apparatus. The information contained herein does not purport to be comprehensive or final as the apparatus is subject to being altered and/or superseded. Recipients should not rely on this information. Any liabilities are hereby expressly disclaimed.
 e. The information contained herein has been provided by the NTA but does not purport to be comprehensive or final. Recipients should not rely on the information. Neither the NTA nor any of its directors, officers, employees, agents, stakeholders or advisers make any representation or warranty as to, or accept any liability or responsibility in relation to, the adequacy, accuracy, reasonableness or completeness of the information provided as part of this document or any matter on which the information is based (including but not limited to loss or damage arising as a result of reliance by recipients on the information or any part of it). Any liabilities are hereby expressly disclaimed.

Project Ireland 2040
 Building Ireland's Future

Rev	Date	Drn	Chk'd	App'd	Description
M01	04/04/2022	AG	SW	BD	ISSUE FOR PHASE 4: PLANNING

Client: **NTA**
 Udarás Náisiúnta Iompair
 National Transport Authority

Engineering Designer: **ARUP**

Date: 04/04/2022
 Scale: 1:500 @ A1
 1:1000 @ A3

Drawn: AG
 Checked: SW
 Approved: BD

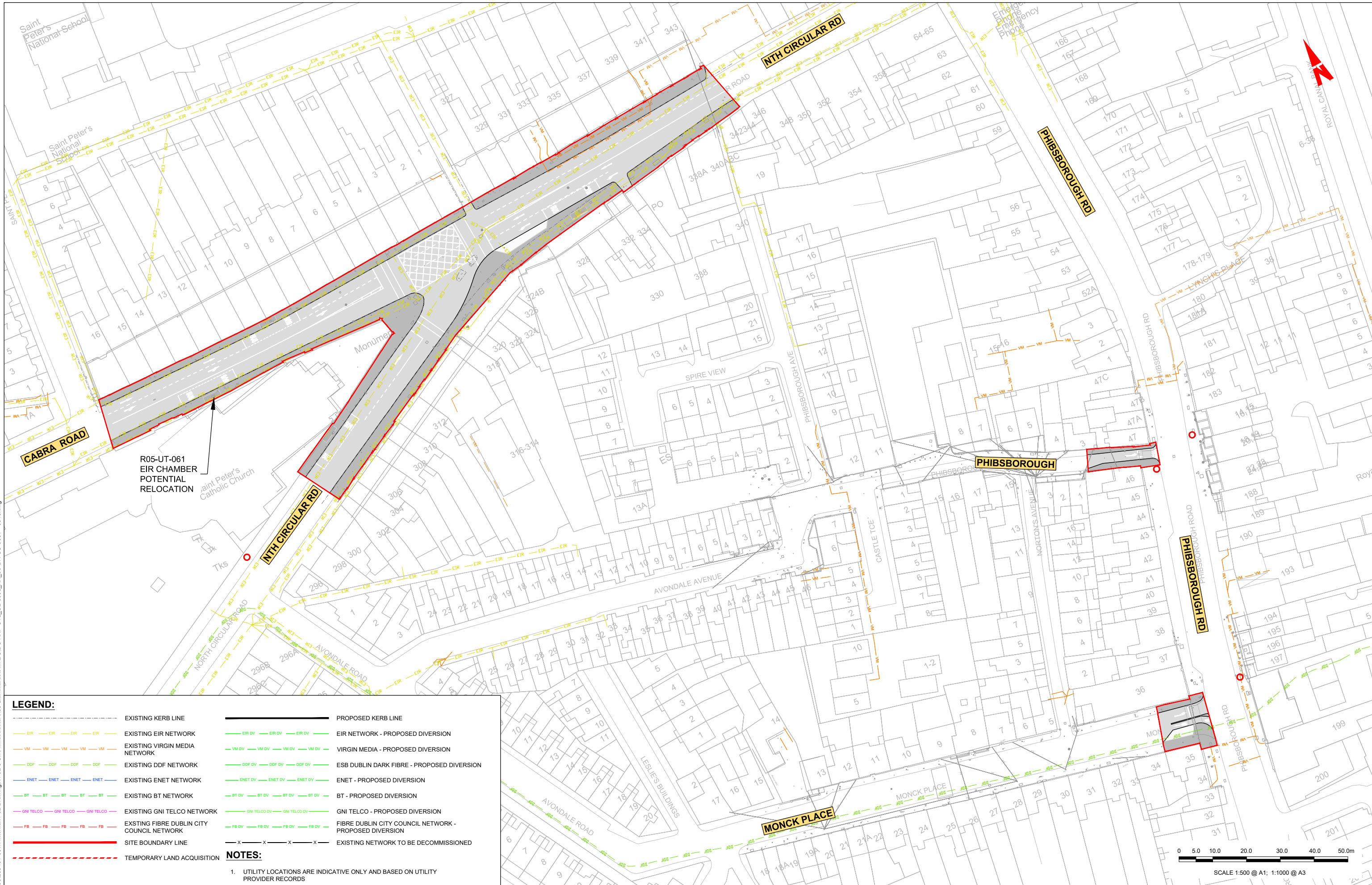
Project Code: BCIDC
 Originator Code: ARP
 OMS Code: 268401-00

Programme Title: **BUSCONNECTS DUBLIN CORE BUS CORRIDORS INFRASTRUCTURE WORKS**

Drawing Title: **BLANCHARDSTOWN TO CITY CENTRE CORE BUS CORRIDOR SCHEME TELECOMMUNICATIONS ASSET ALTERATIONS**

Drawing File Name	Sheet Number	Status	Rev
BCIDC-ARP-UTL_UL-0005_XX_00-DR-CU-0038	38 of 40	A	M01

DO NOT SCALE USE FIGURED DIMENSIONS ONLY

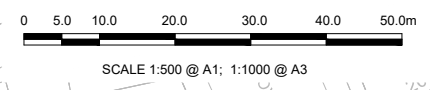


LEGEND:

--- EXISTING KERB LINE	— PROPOSED KERB LINE
— EXISTING EIR NETWORK	— EIR NETWORK - PROPOSED DIVERSION
— EXISTING VIRGIN MEDIA NETWORK	— VIRGIN MEDIA - PROPOSED DIVERSION
— EXISTING DDF NETWORK	— ESB DUBLIN DARK FIBRE - PROPOSED DIVERSION
— EXISTING ENET NETWORK	— ENET - PROPOSED DIVERSION
— EXISTING BT NETWORK	— BT - PROPOSED DIVERSION
— EXISTING GNI TELCO NETWORK	— GNI TELCO - PROPOSED DIVERSION
— EXISTING FIBRE DUBLIN CITY COUNCIL NETWORK	— FIBRE DUBLIN CITY COUNCIL NETWORK - PROPOSED DIVERSION
— SITE BOUNDARY LINE	— X — EXISTING NETWORK TO BE DECOMMISSIONED
--- TEMPORARY LAND ACQUISITION	

NOTES:

- UTILITY LOCATIONS ARE INDICATIVE ONLY AND BASED ON UTILITY PROVIDER RECORDS



Disclaimer:
 a. © National Transport Authority (NTA) 2022. This drawing is confidential and the copyright in it is owned by NTA. This drawing must not be either loaned, copied or otherwise reproduced in whole or in part or used for any purpose without the prior permission of NTA.
 b. This drawing is to be used for the design element identified in the titleblock. Other information shown is to be considered indicative only. The drawing is to be read in conjunction with all other relevant design drawings.
 c. O.S. data used for plans are printed under © Ordnance Survey Ireland Government of Ireland. All rights reserved. Licence Number 2022/OSI_NMA_160 National Transport Authority. All elevations are in metres and relate to OSI Geoid Model (OSGM15) Mean Head. All Co-ordinates are in Irish Transverse Mercator Grid (ITM) as defined by OSI active local GPS station.
 d. Information concerning the position of apparatus shown on this drawing is based on drawings supplied by the utility owners and/or the utility works contractor, whilst every care has been taken in the preparation of this drawing, positions should be taken as approximate and are intended for general guidance only and no representation is made by the NTA as to the accuracy, completeness, sufficiency or otherwise of this drawing and the position of the apparatus. The information contained herein does not purport to be comprehensive or final as the apparatus is subject to being altered and/or superseded. Recipients should not rely on this information. Any liabilities are hereby expressly disclaimed.
 e. The information contained herein has been provided by the NTA but does not purport to be comprehensive or final. Recipients should not rely on the information. Neither the NTA nor any of its directors, officers, employees, agents, stakeholders or advisers make any representation or warranty as to, or accept any liability or responsibility in relation to, the adequacy, accuracy, reasonableness or completeness of the information provided as part of this document or any matter on which the information is based (including but not limited to loss or damage arising as a result of reliance by recipients on the information or any part of it). Any liabilities are hereby expressly disclaimed.

Project Ireland 2040
 Building Ireland's Future

Rev	Date	Drn	Chk'd	App'd	Description
M01	04/04/2022	AG	SW	BD	ISSUE FOR PHASE 4: PLANNING

Client: **NTA**
 Udarás Náisiúnta Iompair
 National Transport Authority

Engineering Designer: **ARUP**

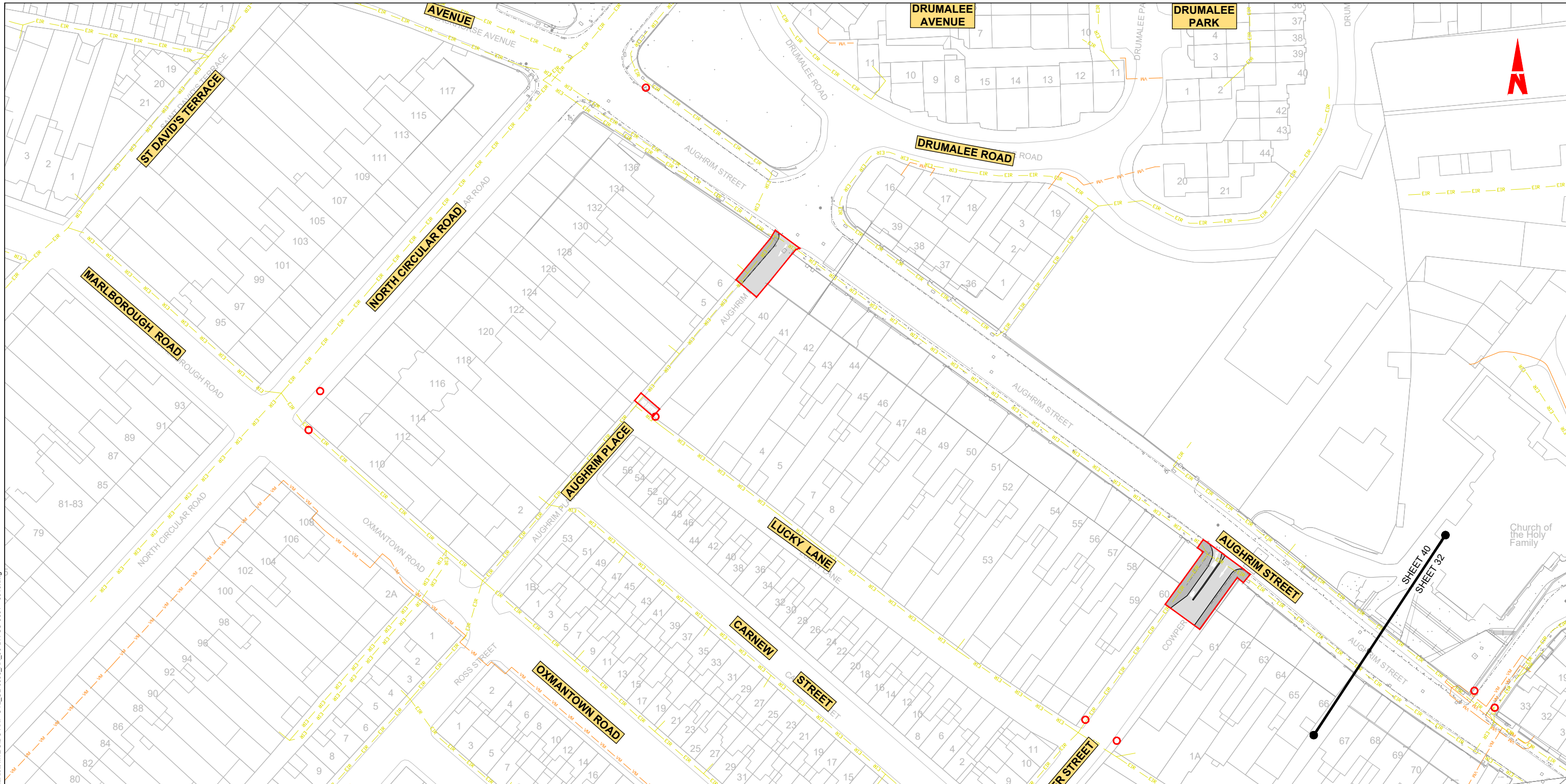
Date: 04/04/2022
 Scale: 1:500 @ A1
 1:1000 @ A3

Drawn: AG
 Checked: SW
 Approved: BD

Project Code: BCIDC
 Originator Code: ARP
 OMS Code: 268401-00

Programme Title	BUSCONNECTS DUBLIN CORE BUS CORRIDORS INFRASTRUCTURE WORKS		
Drawing Title	BLANCHARDSTOWN TO CITY CENTRE CORE BUS CORRIDOR SCHEME TELECOMMUNICATIONS ASSET ALTERATIONS		
Drawing File Name	BCIDC-ARP-UTL_UL-0005_XX_00-DR-CU-0039	Sheet Number	39 of 40
Status	A	Rev	M01

DO NOT SCALE USE FIGURED DIMENSIONS ONLY



Church of the Holy Family

SCALE 1:500 @ A1; 1:1000 @ A3

LEGEND:

	EXISTING KERB LINE		PROPOSED KERB LINE
	EXISTING EIR NETWORK		EIR NETWORK - PROPOSED DIVERSION
	EXISTING VIRGIN MEDIA NETWORK		VIRGIN MEDIA - PROPOSED DIVERSION
	EXISTING DDF NETWORK		ESB DUBLIN DARK FIBRE - PROPOSED DIVERSION
	EXISTING ENET NETWORK		ENET - PROPOSED DIVERSION
	EXISTING BT NETWORK		BT - PROPOSED DIVERSION
	EXISTING GNI TELCO NETWORK		GNI TELCO - PROPOSED DIVERSION
	EXISTING FIBRE DUBLIN CITY COUNCIL NETWORK		FIBRE DUBLIN CITY COUNCIL NETWORK - PROPOSED DIVERSION
	SITE BOUNDARY LINE		EXISTING NETWORK TO BE DECOMMISSIONED
	TEMPORARY LAND ACQUISITION		

NOTES:

- UTILITY LOCATIONS ARE INDICATIVE ONLY AND BASED ON UTILITY PROVIDER RECORDS

Disclaimer:
 a. © National Transport Authority (NTA) 2022. This drawing is confidential and the copyright in it is owned by NTA. This drawing must not be either loaned, copied or otherwise reproduced in whole or in part or used for any purpose without the prior permission of NTA.
 b. This drawing is to be used for the design element identified in the titlebox. Other information shown is to be considered indicative only. The drawing is to be read in conjunction with all other relevant design drawings.
 c. O.S. data used for plans are printed under © Ordnance Survey Ireland Government of Ireland. All rights reserved. Licence Number 2022/OSI_NMA_160 National Transport Authority. All elevations are in metres and relate to OSI Geoid Model (OSGM15) Mean Head. All Co-ordinates are in Irish

Transverse Mercator Grid (ITM) as defined by OSI active local GPS station.
 d. Information concerning the position of apparatus shown on this drawing is based on drawings supplied by the utility owners and/or the utility works contractor, whilst every care has been taken in the preparation of this drawing, positions should be taken as approximate and are intended for general guidance only and no representation is made by the NTA as to the accuracy, completeness, sufficiency or otherwise of this drawing and the position of the apparatus. The information contained herein does not purport to be comprehensive or final as the apparatus is subject to being altered and/or superseded. Recipients should not rely on this information. Any liabilities are hereby expressly disclaimed.

The information contained herein has been provided by the NTA but does not purport to be comprehensive or final. Recipients should not rely on the information. Neither the NTA nor any of its directors, officers, employees, agents, stakeholders or advisers make any representation or warranty as to, or accept any liability or responsibility in relation to, the adequacy, accuracy, reasonableness or completeness of the information provided as part of this document or any matter on which the information is based (including but not limited to loss or damage arising as a result of reliance by recipients on the information or any part of it). Any liabilities are hereby expressly disclaimed.



Rev	Date	Drn	Chk'd	App'd	Description
M01	04/04/2022	AG	SW	BD	ISSUE FOR PHASE 4: PLANNING

Client: **NTA**
 Udarás Náisiúnta Iompair
 National Transport Authority

Engineering Designer: **ARUP**

Date	04/04/2022	Scale	1:500 @ A1 1:1000 @ A3
Drawn	AG	Checked	SW
Approved	BD		

Project Code: BCIDC | Originator Code: ARP | OMS Code: 268401-00

Programme Title: BUSCONNECTS DUBLIN CORE BUS CORRIDORS INFRASTRUCTURE WORKS			
Drawing Title: BLANCHARDSTOWN TO CITY CENTRE CORE BUS CORRIDOR SCHEME TELECOMMUNICATIONS ASSET ALTERATIONS			
Drawing File Name	BCIDC-ARP-UTL_UL-0005_XX_00-DR-CU-0040	Sheet Number	40 of 40
Status	A	Rev	M01

DO NOT SCALE USE FIGURED DIMENSIONS ONLY

\\global\arup\dublin\jobs\268401-004 - Internal\4-02 Drawings\4-02-3 Civil Infrastructure\05-Blanchardstown\BCIDC-ARP-UTL_UL-0005_XX_00-DR-CU-0001 - 0040.dwg